

NOTICE!!

These documents have been scanned!

Do not place un-scanned documents beneath this notice!

Do not remove this notice from this file!

GPO Jacket No. 560-102
Print Order 61540
Rise Business Services, LLC
Job=AZ15 5/22/2019



Box Number= AZ15076



Claim Begin-End: AMC396064-AMC396064

1 Initial Receipt



AZ15076-2

AMC396025-AMC396393

United States Department of the Interior
Bureau of Land Management
 BUSINESS & SUPPORT SVCS DIV
 ONE N CENTRAL AVE SUITE 800
 PHOENIX, AZ 85004 -4427
 Phone: (602) 417-9200

Receipt

No:

1864049

Transaction #: 1924637

Date of Transaction: 02/03/2009

ENTERED INTO COMPUTER

CUSTOMER: WILLIAM T CARTER
 PO BOX 1044
 ORACLE, AZ 85623-1044 US

FEB 12 2009

PR

LINE #	QTY	DESCRIPTION	REMARKS	UNIT PRICE	TOTAL
1	1.00	LOCATABLE MINERALS / MINING CLAIMS- NEW, UNADJUD, ONE OR MORE AUTH NOS / NEW MINING CLAIM PROCESSING FEE \$15 CASES: AMC396064/\$15.00		- n/a -	15.00
2	1.00	LOCATABLE MINERALS / MINING CLAIMS- NEW, UNADJUD, ONE OR MORE AUTH NOS / NEW MINING CLAIM LOCATION FEE \$30 CASES: AMC396064/\$30.00		- n/a -	30.00
3	1.00	LOCATABLE MINERALS / MINING CLAIMS- NEW, UNADJUD, ONE OR MORE AUTH NOS / NEW MINING CLM MAINT FEE \$125 (1993 CASES: AMC396064/\$125.00		- n/a -	125.00
TOTAL:					\$170.00

PAYMENT INFORMATION

1	AMOUNT:	170.00	POSTMARKED:	01/30/2009
	TYPE:	CHECK	RECEIVED:	02/03/2009
	CHECK NO:	93634517305		
	NAME:	CARTER, WILLIAM T PO BOX 1044 ORACLE AZ 85623-1044 US		

REMARKS

This receipt was generated by the automated BLM Collections and Billing System and is a paper representation of a portion of the official electronic record contained therein.

NOTICE!!

These documents have been scanned!

Do not place un-scanned documents beneath this notice!

Do not remove this notice from this file!

GPO Jacket No. 560-102
Print Order 61540
Rise Business Services, LLC
Job=AZ15 5/22/2019



Box Number= AZ15076



Claim Begin-End: AMC396064-AMC396064

2 Correspondence



AZ15076-2

AMC396025-AMC396393

ATMower
9/30/10
5/1/11
9/29/10

In Reply Refer To:
3800 (9310) RE
AMC396064

SEP 30 2010

CERTIFIED MAIL – RETURN RECEIPT REQUESTED No. 7010 0780 0001 4667 7017

DECISION

William T. Carter	:	AMC396064
16160 N. Elkins Rd.	:	General's Gulch #1
Tucson, Arizona 85739	:	Lode Claim

Decision Vacated

The decision of September 2, 2010, declaring the above listed mining claim forfeited for failure to file the required map to satisfy the requirement of 43 Code of Federal Regulations (CFR) 3832.12(2)(ii), is hereby vacated.

This office has found that the claimant's address in the computer system was incorrect and the notice that was sent to Mr. Carter was returned, marked "No Such Address". Therefore, this office will reissue the notice and restart the claimant's response period. Our records have been updated to show the claim in a current status.

If additional information is required, please contact Rod Ebert at 602-417-9334.

Steven K. Hansen
Group Administrator
Lands and Minerals

REbert:lm:092910

SENDER: COMPLETE THIS SECTION

- Complete items 1, 2, and 3. Also complete item 4 if Restricted Delivery is desired.
- Print your name and address on the reverse so that we can return the card to you.
- Attach this card to the back of the mailpiece, or on the front if space permits.

1. Article Addressed to:

William T. Carter
16160 N. Elkins Rd.
Tucson, Arizona 85739
AZ931 RE AMC396064

2. Article Number

(Transfer from service label)

COMPLETE THIS SECTION ON DELIVERY

A. Signature

X *Rene Jensen*

☐ Agent

☐ Addressee

B. Received by (Printed Name)

C. Date of Delivery

D. Is delivery address different from item 1? ☐ Yes

If YES, enter delivery address below:

☐ No

3. Service Type

☒ Certified Mail

☐ Express Mail

☐ Registered

☒ Return Receipt for Merchandise

☐ Insured Mail

☐ C.O.D.

4. Restricted Delivery? (Extra Fee)

☐ Yes

7010 0780 0001 4667 7017

UNITED STATES POSTAL SERVICE

PHOENIX AZ 850

22 OCT 10 PM 10 1

First-Class Mail
Postage & Fees Paid
USPS
Permit No. G-10

- Sender: Please print your name, address, and ZIP+4 in this box •

U.S. DEPARTMENT OF THE INTERIOR
BUREAU OF LAND MANAGEMENT
ARIZONA STATE OFFICE
ONE NORTH CENTRAL AVENUE, SUITE 800
PHOENIX, AZ 85004-4427



SEP 02 2010

RE 9/11/10
ATTN: 9/11/10
S. Hansen
9/21/10

In Reply Refer To:
3800 (AZ931) RE
AMC396064

CERTIFIED MAIL - RETURN RECEIPT REQUESTED: 7010 0780 0001 4667 6287

DECISION

William T. Carter
16160 N. Bekins Rd.
Tucson, Arizona 85739

:
:
:

AMC396064
General's Gulch #1
Lode Claim

Mining Claim Declared Null and Void

On July 9, 2010, a notice was issued requesting information for the above listed notice of mining claim location. This office never received the map that was requested to satisfy the requirement of 43 Code of Federal Regulations (CFR) 3832.12(2)(ii), for this claim. Therefore, the above listed mining claim is declared null and void.

This decision does not relieve you of the requirement for reclamation of all areas disturbed by your activities on lands covered by your mining claims and/or sites. After you complete the reclamation, you must notify the authorized officer of the appropriate surface managing agency so that the authorized officer may conduct a final site inspection and determine whether you may be released from liability. If you fail to reclaim the land to the satisfaction of the authorized officer, the surface management agency may cite you for noncompliance under its surface management regulations.

For land administered by the Bureau of Land Management (BLM), if you fail to reclaim the land to the satisfaction of the authorized officer as required in 43 CFR Subpart 3809, BLM will issue an order of noncompliance under 43 CFR 3809.601(a). If you fail to comply with the noncompliance order, BLM may take further action under 43 CFR 3809.604.

This decision may be appealed to the Interior Board of Land Appeals, Office of the Secretary, in accordance with the regulations contained in 43 CFR, Part 4 and the enclosed Form 1842-1. If an appeal is taken, your notice of appeal must be filed in this office (at the above address) within 30 days from receipt of this decision. The appellant has the burden of showing that the decision appealed from is in error.

If you wish to file a petition pursuant to regulation 43 CFR 4.21 (58 ~~FR~~ 4939, January 19, 1993), for a stay of the effectiveness of this decision during the time that your appeal is being reviewed by the Board, the petition for a stay must accompany your notice of appeal. A petition for a stay is required to show sufficient justification based on the standards listed below. Copies of the notice of appeal and petition for a stay must also be submitted to each party named in this decision and to the Interior Board of Land Appeals and to the appropriate Office of the Solicitor (see 43 CFR 4.413) at the same time the original documents are filed with this office. If you request a stay, you have the burden of proof to demonstrate that a stay should be granted.

Standards for Obtaining a Stay

Except as otherwise provided by law or other pertinent regulation, a petition for a stay of a decision pending appeal shall show sufficient justification based on the following standards:

- (1) The relative harm to the parties if the stay is granted or denied,
- (2) The likelihood of the appellant's success on the merits,
- (3) The likelihood of immediate and irreparable harm if the stay is not granted, and
- (4) Whether the public interest favors granting the stay.

Please include your AMC serial number on all correspondence. If additional information is required, please contact Rod Ebert at 602-417-9397.

Stephen K. Hansen
Group Administrator
Lands and Minerals

Enclosures

Appeal form 1842-1 (4 pg)



United States Department of the Interior

BUREAU OF LAND MANAGEMENT
Arizona State Office
One North Central Avenue, Suite 800
Phoenix, Arizona 85004-4427
www.blm.gov/az/



July 9, 2010

In Reply Refer To:
3800 (9330) RE
AMC396064

CERTIFIED MAIL - RETURN RECEIPT REQUESTED No. 7010 0780 0001 4667 5259

NOTICE

William T. Carter	:	This Notice Affects the Claims
16160 N. Bekins Rd.	:	Shown in the Block Below.
Tucson, AZ 85739	:	

AMC396064
General's Gulch #1

Mining Claim Location Notices – Corrections Required

Pursuant to Title 43 Code of Federal Regulations (CFR) 3832.1, this office received your notice(s) of location for recordation of mining claims. In accordance with 43 CFR 3832.11 and 3832.12, the claim(s) listed above are not properly located. Because they are not properly located, we cannot record them as filed. They must be corrected as noted below or they will be declared null and void ab initio.

No map of the claim location was provided.

You must provide the requested information for each claim listed above to correct the defects. Please do this by providing a copy of your location notice with the appropriate corrections, and note at the top of the form that it is a "Corrected Copy of Location Notice". If the information is not received within the 30-day timeframe, the mining claims will be declared null and void ab initio.

If additional information is required, please contact Rod Ebert at 602-417-9397.

Please include your AMC serial number(s) on all correspondence.



Stephen K. Hansen
Group Administrator
Renewable and Mineral Resources

CERTIFIED MAIL™

DEPT. OF THE INTERIOR
Bureau of Land Management
Arizona State Office
One N. Central Avenue, Suite 800
Phoenix, AZ 85004-4427

AN EC



7010 0780 0001 4667 5259



UNITED STATES POSTAGE
U.S. PRIVATE MAIL
PITNEY BOWES
02 1A
0004205804 JUL 12 2010
\$ 05.54⁰
MAILED FROM ZIP CODE 85004

RECEIVED
BLM AZ STATE OFFICE
2010 JUL 19 AM 11 22
PHOENIX, ARIZONA
OFFICIAL BUSINESS
PENALTY FOR PRIVATE USE \$300

NO SUCH STREET

William T. Carter
16160 N. Bekins Rd.
Tucson, AZ 85725
AZ931 RE AMC396064

39

SENDER: COMPLETE THIS SECTION

- Complete items 1, 2, and 3. Also complete item 4 if Restricted Delivery is desired.
- Print your name and address on the reverse so that we can return the card to you.
- Attach this card to the back of the mailpiece, or on the front if space permits.

1. Article Addressed to:

William T. Carter
16160 N. Bekins Rd.
Tucson, AZ 85730
AZ931 RE AMC396064

2. Article Number

(Transfer from service label)

COMPLETE THIS SECTION ON DELIVERY

A. Signature

X

☐ Agent

☐ Addressee

B. Received by (*Printed Name*)

C. Date of Delivery

D. Is delivery address different from item 1? ☐ Yes
If YES, enter delivery address below: ☐ No

3. Service Type

☒ Certified Mail

☐ Express Mail

☐ Registered

☒ Return Receipt for Merchandise

☐ Insured Mail

☐ C.O.D.

4. Restricted Delivery? (*Extra Fee*)

☐ Yes

7010 0780 0001 4667 5259

July 9, 2010

In Reply Refer To:
3800 (9330) RE
AMC396064

CERTIFIED MAIL - RETURN RECEIPT REQUESTED No. 7010 0780 0001 4667 5259

NOTICE

William T. Carter	:	This Notice Affects the Claims
16160 N. Bekins Rd.	:	Shown in the Block Below.
Tucson, AZ 85739	:	

AMC396064
General's Gulch #1

Mining Claim Location Notices – Corrections Required

Pursuant to Title 43 Code of Federal Regulations (CFR) 3832.1, this office received your notice(s) of location for recordation of mining claims. In accordance with 43 CFR 3832.11 and 3832.12, the claim(s) listed above are not properly located. Because they are not properly located we cannot record them as filed. They must be corrected as noted below or they will be declared null and void ab initio.

No map of the claim location was provided.

You must provide the requested information for each claim listed above to correct the defects. Please do this by providing a copy of your location notice with the appropriate corrections, and note at the top of the form that it is a "Corrected Copy of Location Notice". If the information is not received within the 30-day timeframe, the mining claims will be declared null and void ab initio.

If additional information is required, please contact Rod Ebert at 602-417-9397.

Please include your AMC serial number(s) on all correspondence.

Stephen K. Hansen
Group Administrator
Renewable and Mineral Resources

REbert:lm:070910

NOTICE!!

These documents have been scanned!

Do not place un-scanned documents beneath this notice!

Do not remove this notice from this file!

GPO Jacket No. 560-102
Print Order 61540
Rise Business Services, LLC
Job=AZ15 5/22/2019



Box Number= AZ15076



Claim Begin-End: AMC396064-AMC396064

3 Transfers



AZ15076-2

AMC396025-AMC396393

**NO
DOCUMENTS
FOUND**

NO DOCUMENTS FOUND
NO DOCUMENTS FOUND

NOTICE!!

These documents have been scanned!

Do not place un-scanned documents beneath this notice!

Do not remove this notice from this file!

GPO Jacket No. 560-102
Print Order 61540
Rise Business Services, LLC
Job=AZ15 5/22/2019



Box Number= AZ15076



Claim Begin-End: AMC396064-AMC396064

4 Annual Filings



AZ15076-2

AMC396025-AMC396393

When Recorded Return Document to

☐ Check here if this is a change of address.

Telephone: _____

E-mail address: _____

AMC 396064
MAILED Aug 9 2018

AFFIDAVIT OF PERFORMANCE OF ANNUAL WORK

1. State of Arizona, County of PIMA ss:

2. I (Name) WILLIAM T. CARTER

3. Reside at (Address) 16160 N. ELKINS RD


City TULSON County PIMA

State AZ Zip 85739 being duly sworn, depose and say that I am a citizen of the United States, more than eighteen years of age, and that all of the facts set forth in this affidavit, subject to the provisions and penalties of 18 U.S.C. 1001 pertaining to the filing of false, fictitious, or fraudulent statements with the United States, are true and correct according to the best of my knowledge, information and belief.

4. Owner's name and address (If not shown in Items 1-3 above). _____

5. That I am personally acquainted with the mining claim(s). The work and improvements were made by and at the expense of the owner(s) of said claim(s). Said contiguous group of claims, listed on this document, are situated in the

(optional) Mining District; _____ County, Arizona.



Line No.	AMC NUMBER	CLAIM/SITE NAME	COUNTY RECORDER DATA (If available)	TWP	RNG	SEC
1	396064	BENEVOLENT CREEK		11S	16E	18
2						
3						
4						
5						
6						

ENTERED
SEP 18 2018
BY: fr

RECEIVED
BLM AZ STATE OFFICE

2018 AUG 13 P 2:58
PHOENIX, ARIZONA

BLM
Date
Stamp

7							
8							
9							
10							

6. That between the dates starting at 12 o'clock noon on September 1, 20 17 and ending at 12 o'clock noon on September 1, 20 18 at least \$ 100.00 dollars worth of work and improvements were done and performed upon said claim(s) or upon one or more of a contiguous group of claims for the benefit of all, wholly or partly outside of a contiguous group of claims for the benefit of all, not including the location work.

7. That the following persons were employed to perform the work and improvements described herein: _____

HENRY YORK WILLIAM CARTER

8. That the work and improvements performed were: EXPLORATION CUTTING AND

POLISHING ORE

9. Dated: Aug 14 2018 Signature: William Carter William Carter

SUBSCRIBED AND SWORN TO before me, a Notary Public, this _____ day of _____ 20 _____

By: _____

Notary Public _____

My Commission Expires _____

Bureau of Land Management
Arizona State Office
www.az.blm.gov

No. of Claims: _____ x \$10 = _____

Check No.: _____ Init. _____

Receipt No.: _____

For BLM Use Only

Form: MCF108
Revised Jan. 2006
Page 2 of 2

WTC
16160 N. ELKINS RD.
TUCSON, AZ
85739

RECEIVED
BLM AZ STATE OFFICE

2018 AUG 13 P 2:58

PHOENIX, ARIZONA

B.L.M. SILENT 800
1 N. CENTRAL AVE
PHOENIX 85004

Envelope was
opened when
delivered.

P.




85004-441499





PHOENIX AZ 852

09 AUG 2018 PM 8 L



Received from: William Carter
16160 N. Elkins Rd.
Tucson, AZ 85739

Number of pages: 4

Date Received: 8/13/18

Method of delivery: USPS

Tracking #: 0

ROOM

Signature: Pamela Davis

Printed Name: Pamela Davis

Date: 8/13/18

IC ROOM

Signature: Phyllis Kalley

Printed Name: Phyllis E Kalley

Date: 8/13/18

RVISOR

Signature: Jim Coladonato

Printed Name: Jim Coladonato

Date: 8/13/18

- * no check in envelope
- * wav not original
- * pol not notarized

Amc 396064



4949 E. Van Buren St.
Phoenix, Arizona 85026

Dear Postal Customer:

The enclosed item was found loose in the mail or was damaged in handling by the Postal Service.

We realize your mail is important to you, and you have every right to expect it to be delivered in good condition. The Postal Service makes every effort to properly handle the mail, but at times, damage occurs.

We are constantly striving to improve our processing methods to ensure that all mail is handled quickly, efficiently, and without damage. We appreciate your concern, and sincerely regret any inconvenience you have experienced.

If you have questions or would like to contact your local Post Office, please call 1-800-ASK-USPS or use our website, www.usps.com.

Consumer & Industry Contact
Arizona District

RECEIVED
PHOENIX, ARIZONA
2018 AUG 15 P 2:41
U.S. POSTAL SERVICE



UNITED STATES
POSTAL SERVICE

POSTAL MONEY ORDER

Serial Number

Year, Month, Day

Post Office

U.S. Dollars and Cents

51332988734

180809

857045

**10*00

Pay to

SPARKER HOWE TRADING COMPANY

9999103000

Address

C. N. CARTER JR.
PHOENIX, AZ 85004

From

W. T. CARTER

Address

6160 N. PHOENIX RD.
PHOENIX, AZ 85739

Memo

MINIATURE DESIGNS

© 2008 United States Postal Service. All Rights Reserved.

SEE REVERSE WARNING • NEGOTIABLE ONLY IN THE U.S. AND POSSESSIONS

00000080020

51332988734



First-Class Mail
Postage & Fees Paid
USPS
Permit No. G-10

PROCESSING & DISTRIBUTION
4549 E. VAN BUREN
M-F 6:00AM - 5:00PM, SAT 8:00AM-NOON
PHONE: 602-225-3956

RECEIVED
BLM 7/8/10
2010 AUG 15 3 41
PHOENIX, ARIZONA

Pay to

Address

Memo

Mr. Willard

P.O. Central Ave

Phoenix AZ 85004

Mining Permit

© 2008 United States Postal Service. All Rights Reserved.

EP186

United States Department of the Interior**Bureau of Land Management**

DIV OF LANDS, MINRLS & ENERGY

ONE N CENTRAL AVE

PHOENIX, AZ 85004 -4427

Phone: 602-417-9200

Receipt

No:

4236785

Transaction #: 4352166	
Date of Transaction: 08/16/2018	
CUSTOMER:	
	WILLIAM T CARTER 16160 N ELKINS RD TUCSON, AZ 85739-9257 US

LINE #	QTY	DESCRIPTION	REMARKS	UNIT PRICE	TOTAL
1	1.00	SUSPENSE, MISCELLANEOUS / SUSPENSE, MISCELLANEOUS / TEMPORARY HOLD (1 WEEK ONLY)		10.00	10.00
TOTAL:					\$10.00

PAYMENT INFORMATION				
1	AMOUNT:	10.00	POSTMARKED:	N/A
	TYPE:	CHECK	RECEIVED:	08/15/2018
	CHECK NO:	51332988734		
	NAME:	CARTER, WILLIAM T 16160 N ELKINS RD TUCSON AZ 85739-9257 US		

REMARKS

This receipt was generated by the automated BLM Collections and Billing System and is a paper representation of a portion of the official electronic record contained therein.

Login ID6222

Entry Date08/30/2018

Total Amount\$10.00

Original Order Items

Line	Order#	AuthNos	TransDate	Action	Amount	CostCtr	R Org	BPD Year	Fund
1	4352166	<input type="checkbox"/>	08/16/2018	TEMPORARY HOLD (1 WEEK ONLY)	\$10.00	LLAZ920000	LLAZ920000	2018	XXXL6500DP

Order Items To Be Generated for Transfer

Line	Order#	AuthNos	TransDate	Action	Amount	CostCtr	R Org	BPD Year	Fund
1	4352166	<input type="checkbox"/>	8/30/2018	TEMPORARY HOLD (1 WEEK ONLY)	\$-10.00	LLAZ920000	LLAZ920000	2018	XXXL6500
2	4352166	AMC396064 <input type="checkbox"/>	8/30/2018	MINING CLAIM MONEY RECEIVED	\$10.00	LLAZ920000	LLAZ920000	2018	XXXL6500

UNITED STATES
DEPARTMENT OF THE INTERIOR
BUREAU OF LAND MANAGEMENT

MAINTENANCE FEE WAIVER CERTIFICATION

SEE INSTRUCTIONS ON PAGE 2

396064
FORM APPROVED
OMB NO. 1004-0114
Expires: January 31, 2020

1. This small miner waiver is filed for the assessment year beginning on September 1, 2018 and ending on September 1, 2019.
2. The undersigned and all related parties owned ten or fewer mining claims, mill, or tunnel sites located and maintained on Federal lands in the United States of America on September 1, 2018.
3. The undersigned have performed the assessment work required by law for each mining claim listed prior to filing this waiver and understand that by filing this form, the undersigned must file an affidavit of assessment work with the Bureau of Land Management (BLM) by the December 30th following the filing of this waiver.
4. The undersigned understand that if the assessment work obligation has not yet come due under 30 U.S.C. 28 (for those claims in their first assessment year only), a notice of intent to hold reciting this condition must be recorded by the December 30th following the filing of this waiver.
5. The undersigned understand that mill and tunnel sites may also be listed on this waiver and be waived from payment of the maintenance fee, and that a notice of intent to hold for these sites is required to be filed with the BLM by the December 30th following the filing of this waiver.
6. The undersigned understand and acknowledge that pursuant to 43 U.S.C. 1212 and 18 U.S.C. 1001, the filing or recording of a false, fictitious, or fraudulent document with the BLM may result in a fine of up to \$250,000, a prison term not to exceed five years, or both.
7. The mining claims, mill or tunnel sites for which this waiver from payment of the maintenance fees is requested are:

CLAIM OR SITE NAME	BLM RECORDATION SERIAL NUMBER
1. <u>GENERALS GULCH No 1</u>	<u>396064 (913)</u>
2.	
3.	
4.	
5.	
6.	
7.	
8.	
9.	
10.	

RECEIVED
BLM AZ STATE OFFICE
2018 AUG 23 P 2:47
PHOENIX, ARIZONA

The owner(s) (claimants) of the above mining claims and sites are:

WILLIAM T. CARTER

(Owner's Name - Please Print)

16160 N. ELKINS RD.

(Owner's Mailing Address)

William Carter

(Owner's Signature)

TULSON

(City)

AZ

(State)

85739

(Zip Code)

(Owner's Name - Please Print)

(Owner's Signature)

(Owner's Mailing Address)

(City)

(State)

(Zip Code)

(Owner's Name - Please Print)

(Owner's Signature)

(Owner's Mailing Address)

(City)

(State)

(Zip Code)

(Owner's Name - Please Print)

(Owner's Signature)

(Owner's Mailing Address)

(City)

(State)

(Zip Code)

(Continued on page 2)

AC483
ENTERED SEP 13 2018

(Owner's Name - Please Print)	(Owner's Signature)		
(Owner's Mailing Address)	(City)	(State)	(Zip Code)
(Owner's Name - Please Print)	(Owner's Signature)		
(Owner's Mailing Address)	(City)	(State)	(Zip Code)
(Owner's Name - Please Print)	(Owner's Signature)		
(Owner's Mailing Address)	(City)	(State)	(Zip Code)
(Owner's Name - Please Print)	(Owner's Signature)		
(Owner's Mailing Address)	(City)	(State)	(Zip Code)

18 U.S.C. 1001 and 43 U.S.C. 1212 make it a crime for any person knowingly and willfully to make to any department or agency of the United States any false, fictitious or fraudulent statements or representations as to any matter within its jurisdiction.

INSTRUCTIONS

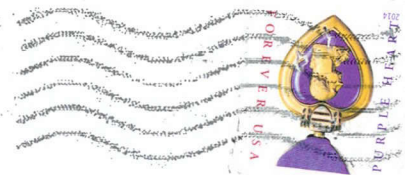
1. This certification is made under the provisions of 43 U.S.C. § 1744 and 30 U.S.C. § 28-28k and the regulations thereunder (43 CFR Part 3830).
2. The claimant(s) must fill in the dates in paragraph 1 for the beginning and ending of the assessment year for which this waiver is sought.
3. The claimant(s) must fill in the date in paragraph 2 for the beginning of the assessment year for which this waiver is sought.
4. All claim and site names and BLM serial numbers must be listed for the mining claims, mill sites, and tunnel sites for which the waiver is sought.
5. All owners of the mining claims, mill sites, and tunnel sites and their addresses must be given.
6. This waiver form must be signed by all the claimants or their designated agent, in original form. If an agent is designated, a notarized designation of agent, signed by all of the claimants with proper address given, must be submitted with this waiver.
7. This form must be filed no later than September 1st for the upcoming assessment year in the BLM State Office where the mining claims or sites are recorded, or the waiver cannot be granted by the BLM. (Example: To obtain a waiver for the assessment year 2012, which begins on September 1, 2011, you must qualify for and file for a waiver no later than September 1, 2011, in the proper BLM State Office.)
8. For all mining claims which require assessment work, you must record an affidavit of labor on or before the December 30th immediately following the filing of this waiver. For all other mining claims or sites waived, you must record a notice of intent to hold on or before the December 30th immediately following the filing of this waiver.
9. Mill and tunnel sites may also be listed on this waiver and be waived from payment of the maintenance fee. A notice of intent to hold for these sites is required to be filed by the December 30th following the filing of this waiver.

FOR OFFICIAL USE ONLY

WHL
16160 N. ELKINS RD.
TULSON, AZ 85739

PHOENIX AZ 850

21 AUG 2018 PM 11:11



B.L.M.
1 N. CENTRAL AVE. SUITE 800
PHOENIX, AZ 85004

RECEIVED
BLM AZ STATE OFFICE
2018 AUG 23 P 2:47
PHOENIX, ARIZONA

65004-442700



UNITED STATES
DEPARTMENT OF THE INTERIOR
BUREAU OF LAND MANAGEMENT
MAINTENANCE FEE WAIVER CERTIFICATION

SEE INSTRUCTIONS ON PAGE 2

FORM APPROVED
OMB NO. 1004-0114
Expires: January 31, 2020

Copy & Resigned
Dates changed - Corrected
Current Form
Signature
Rec'd 8/23/18
PB

1. This small miner waiver is filed for the assessment year beginning on September 1, 2017 and ending on September 1, 2018
2. The undersigned and all related parties owned ten or fewer mining claims, mill, or tunnel sites located and maintained on Federal lands in the United States of America on September 1, 2018 2019
3. The undersigned have performed the assessment work required by law for each mining claim listed prior to filing this waiver and understand that by filing this form, the undersigned must file an affidavit of assessment work with the Bureau of Land Management (BLM) by the December 30th following the filing of this waiver.
4. The undersigned understand that if the assessment work obligation has not yet come due under 30 U.S.C. 28 (for those claims in their first assessment year only), a notice of intent to hold reciting this condition must be recorded by the December 30th following the filing of this waiver.
5. The undersigned understand that mill and tunnel sites may also be listed on this waiver and be waived from payment of the maintenance fee, and that a notice of intent to hold for these sites is required to be filed with the BLM by the December 30th following the filing of this waiver.
6. The undersigned understand and acknowledge that pursuant to 43 U.S.C. 1212 and 18 U.S.C. 1001, the filing or recording of a false, fictitious, or fraudulent document with the BLM may result in a fine of up to \$250,000, a prison term not to exceed five years, or both.
7. The mining claims, mill or tunnel sites for which this waiver from payment of the maintenance fees is requested are:

CLAIM OR SITE NAME

BLM RECORDATION SERIAL NUMBER

1. Generals Butte No 1

396064

2.

3.

4.

5.

6.

7.

8.

9.

10.

RECEIVED
BLM AZ STATE OFFICE
2018 AUG 13 P 2:58
PHOENIX, ARIZONA

The owner(s) (claimants) of the above mining claims and sites are:

William T. Carter

(Owner's Name - Please Print)

16180 N. ELKINS RD.

(Owner's Mailing Address)

William T. Carter
William T. Carter

(Owner's Signature)

TUPSON

(City)

AZ

(State)

85739

(Zip Code)

(Owner's Name - Please Print)

(Owner's Signature)

(Owner's Mailing Address)

(City)

(State)

(Zip Code)

(Owner's Name - Please Print)

(Owner's Signature)

(Owner's Mailing Address)

(City)

(State)

(Zip Code)

(Owner's Name - Please Print)

(Owner's Signature)

(Owner's Mailing Address)

(City)

(State)

(Zip Code)

(Continued on page 2)

Corrected WRR Rec'd 8/23/18. New Form processed.
PB

WTC
16160 N. ELKINS RD.
TUCSON, AZ
85739

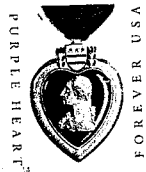
RECEIVED
BLM AZ STATE OFFICE

2018 AUG 13 P 2:58

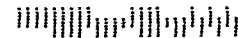
PHOENIX, ARIZONA

B.L.M. SICKLE 800
1 N. CENTRAL AVE
PHOENIX 85004

Envelope was
opened when
delivered.



85004-441499



P.

UNITED STATES
DEPARTMENT OF THE INTERIOR
BUREAU OF LAND MANAGEMENT
MAINTENANCE FEE WAIVER CERTIFICATION

FORM APPROVED
OMB NO. 1004-0114
Expires: January 31, 2020

SEE INSTRUCTIONS ON PAGE 2

1. This small miner waiver is filed for the assessment year beginning on September 1, 2018 and ending on September 1, 2019.
2. The undersigned and all related parties owned ten or fewer mining claims, mill, or tunnel sites located and maintained on Federal lands in the United States of America on September 1, 2018.
3. The undersigned have performed the assessment work required by law for each mining claim listed prior to filing this waiver and understand that by filing this form, the undersigned must file an affidavit of assessment work with the Bureau of Land Management (BLM) by the December 30th following the filing of this waiver.
4. The undersigned understand that if the assessment work obligation has not yet come due under 30 U.S.C. 28 (for those claims in their first assessment year only), a notice of intent to hold reciting this condition must be recorded by the December 30th following the filing of this waiver.
5. The undersigned understand that mill and tunnel sites may also be listed on this waiver and be waived from payment of the maintenance fee, and that a notice of intent to hold for these sites is required to be filed with the BLM by the December 30th following the filing of this waiver.
6. The undersigned understand and acknowledge that pursuant to 43 U.S.C. 1212 and 18 U.S.C. 1001, the filing or recording of a false, fictitious, or fraudulent document with the BLM may result in a fine of up to \$250,000, a prison term not to exceed five years, or both.
7. The mining claims, mill or tunnel sites for which this waiver from payment of the maintenance fees is requested are:

CLAIM OR SITE NAME	BLM RECORDATION SERIAL NUMBER
1. <u>CONCRETE BURNED NO 1</u>	<u>396064</u>
2.	
3.	
4.	
5.	
6.	
7.	
8.	
9.	
10.	

RECEIVED
BLM STATE OFFICE
2018 AUG 13 P 2:58
PHOENIX, ARIZONA

The owner(s) (claimants) of the above mining claims and sites are:

WILLIAM T. CARTER
(Owner's Name - Please Print)
16140 N. ELKINS RD.
(Owner's Mailing Address)

William T. Carter
(Owner's Signature)
TURSON AZ 85739
(City) (State) (Zip Code)

(Owner's Name - Please Print)

(Owner's Signature)

(Owner's Mailing Address)

(City)

(State)

(Zip Code)

(Owner's Name - Please Print)

(Owner's Signature)

(Owner's Mailing Address)

(City)

(State)

(Zip Code)

(Owner's Name - Please Print)

(Owner's Signature)

(Owner's Mailing Address)

(City)

(State)

(Zip Code)

(Continued on page 2)

UNITED STATES
DEPARTMENT OF THE INTERIOR
BUREAU OF LAND MANAGEMENT

134

396064

FORM APPROVED
OMB NO. 1004-0114
Expires: August 31, 2013

MAINTENANCE FEE WAIVER CERTIFICATION

SEE INSTRUCTIONS ON PAGE 2

1. This small miner waiver is filed for the assessment year beginning on September 1, ~~2016~~ ²⁰¹⁷ and ending on September 1, ~~2017~~ ²⁰¹⁸.
2. The undersigned and all related parties owned ten or fewer mining claims, mill, or tunnel sites located and maintained on Federal lands in the United States of America on September 1, ~~2016~~ ²⁰¹⁷.
3. The undersigned have performed the assessment work required by law for each mining claim listed prior to filing this waiver and understand that by filing this form, an affidavit of assessment work must be recorded by the December 30th following the filing of this waiver.
4. The undersigned understand that if the assessment work obligation has not yet come due under 30 U.S.C. 28 (for those claims in their first assessment year only), a notice of intent to hold reciting this condition must be recorded by the December 30th following the filing of this waiver.
5. The undersigned understand that mill and tunnel sites may also be listed upon this waiver and be waived from payment of the maintenance fee, and that a notice of intent to hold for these sites is required to be recorded by the December 30th immediately following the filing of this waiver.
6. The undersigned understand and acknowledge that pursuant to 43 U.S.C. 1212 and 18 U.S.C. 1001, the filing or recording of a false, fictitious, or fraudulent document with the Bureau of Land Management may result in a fine of up to \$250,000, a prison term not to exceed five years, or both.
7. The mining claims, mill or tunnel sites for which this waiver from payment of the maintenance fees is requested are:

CLAIM OR SITE NAME	BLM RECORDATION SERIAL NUMBER
1. <u>BENIGNUS CATCH #1</u>	<u>396064</u>
2.	
3.	
4.	
5.	
6.	
7.	
8.	
9.	
10.	

The owner(s) (claimants) of the above mining claims and sites are:

William T. Carter
(Owner's Name - Please Print)
16160 N. ELKINS RD
(Street or P.O. Box)

William T. Carter
(Owner's Signature)

TUCSON AZ 85739
(City) (State) (Zip Code)

(Owner's Name - Please Print)

(Owner's Signature)

(Street or P.O. Box)

(City) (State) (Zip Code)

(Owner's Name - Please Print)

(Owner's Signature)

(Street or P.O. Box)

(City) (State) (Zip Code)



CURRENT WAIVER
FORM REV'D 8/15/2017. For NWV

RECEIVED
BLM ADMINISTRATIVE OFFICE
PHOENIX, ARIZONA
2017 AUG - 7 10:09

UNITED STATES
DEPARTMENT OF THE INTERIOR
BUREAU OF LAND MANAGEMENT

MAINTENANCE FEE WAIVER CERTIFICATION

SEE INSTRUCTIONS ON PAGE 2

FORM APPROVED
OMB NO. 1004-0114
Expires: January 31, 2020

226

AMC 396064

1. This small miner waiver is filed for the assessment year beginning on September 1, ~~2016~~ ²⁰¹⁷ and ending on September 1, ~~2017~~ ²⁰¹⁸
2. The undersigned and all related parties owned ten or fewer mining claims, mill, or tunnel sites located and maintained on Federal lands in the United States of America on September 1, ~~2016~~ ²⁰¹⁷
3. The undersigned have performed the assessment work required by law for each mining claim listed prior to filing this waiver and understand that by filing this form, the undersigned must file an affidavit of assessment work with the Bureau of Land Management (BLM) by the December 30th following the filing of this waiver.
4. The undersigned understand that if the assessment work obligation has not yet come due under 30 U.S.C. 28 (for those claims in their first assessment year only), a notice of intent to hold reciting this condition must be recorded by the December 30th following the filing of this waiver.
5. The undersigned understand that mill and tunnel sites may also be listed on this waiver and be waived from payment of the maintenance fee, and that a notice of intent to hold for these sites is required to be filed with the BLM by the December 30th following the filing of this waiver.
6. The undersigned understand and acknowledge that pursuant to 43 U.S.C. 1212 and 18 U.S.C. 1001, the filing or recording of a false, fictitious, or fraudulent document with the BLM may result in a fine of up to \$250,000, a prison term not to exceed five years, or both.
7. The mining claims, mill or tunnel sites for which this waiver from payment of the maintenance fees is requested are:

CLAIM OR SITE NAME	BLM RECORDATION SERIAL NUMBER
1. <u>GENERALS BUNCH No 1</u>	<u>396064</u>
2.	
3.	
4.	
5.	
6.	
7.	
8.	
9.	
10.	

RECEIVED
BLM ALBUQUERQUE OFFICE
2017 AUG 15 P 3:14
PHOENIX, ARIZONA

The owner(s) (claimants) of the above mining claims and sites are:

<u>WILLIAM T. CARTER</u> (Owner's Name - Please Print)	<u>William T. Carter</u> (Owner's Signature)
<u>16160 N. ELKINS RD.</u> (Owner's Mailing Address)	<u>TURSON</u> <u>AZ</u> <u>85739</u> (City) (State) (Zip Code)
_____ (Owner's Name - Please Print)	_____ (Owner's Signature)
_____ (Owner's Mailing Address)	_____ (City) (State) (Zip Code)
_____ (Owner's Name - Please Print)	_____ (Owner's Signature)
_____ (Owner's Mailing Address)	_____ (City) (State) (Zip Code)
_____ (Owner's Name - Please Print)	_____ (Owner's Signature)
_____ (Owner's Mailing Address)	_____ (City) (State) (Zip Code)

(Owner's Name - Please Print)	(Owner's Signature)		
(Owner's Mailing Address)	(City)	(State)	(Zip Code)
(Owner's Name - Please Print)	(Owner's Signature)		
(Owner's Mailing Address)	(City)	(State)	(Zip Code)
(Owner's Name - Please Print)	(Owner's Signature)		
(Owner's Mailing Address)	(City)	(State)	(Zip Code)
(Owner's Name - Please Print)	(Owner's Signature)		
(Owner's Mailing Address)	(City)	(State)	(Zip Code)

18 U.S.C. 1001 and 43 U.S.C. 1212 make it a crime for any person knowingly and willfully to make to any department or agency of the United States any false, fictitious or fraudulent statements or representations as to any matter within its jurisdiction.

INSTRUCTIONS

1. This certification is made under the provisions of 43 U.S.C. § 1744 and 30 U.S.C. §28-28k and the regulations thereunder (43 CFR Part 3830).
2. The claimant(s) must fill in the dates in paragraph 1 for the beginning and ending of the assessment year for which this waiver is sought.
3. The claimant(s) must fill in the date in paragraph 2 for the beginning of the assessment year for which this waiver is sought.
4. All claim and site names and BLM serial numbers must be listed for the mining claims, mill sites, and tunnel sites for which the waiver is sought.
5. All owners of the mining claims, mill sites, and tunnel sites and their addresses must be given.
6. This waiver form must be signed by all the claimants or their designated agent, in original form. If an agent is designated, a notarized designation of agent, signed by all of the claimants with proper address given, must be submitted with this waiver.
7. This form must be filed no later than September 1st for the upcoming assessment year in the BLM State Office where the mining claims or sites are recorded, or the waiver cannot be granted by the BLM. (Example: To obtain a waiver for the assessment year 2012, which begins on September 1, 2011, you must qualify for and file for a waiver no later than September 1, 2011, in the proper BLM State Office.)
8. For all mining claims which require assessment work, you must record an affidavit of labor on or before the December 30th immediately following the filing of this waiver. For all other mining claims or sites waived, you must record a notice of intent to hold on or before the December 30th immediately following the filing of this waiver.
9. Mill and tunnel sites may also be listed on this waiver and be waived from payment of the maintenance fee. A notice of intent to hold for these sites is required to be filed by the December 30th following the filing of this waiver.

FOR OFFICIAL USE ONLY

RECEIVED
BLM STATE OFFICE
2011 AUG 5 P 3:14
PHOENIX, ARIZONA

47C
16160 N. ELKINS RD.
TUCSON, AZ
85739

RECEIVED
BLM AZ STATE OFFICE

2017 AUG 15 P 3:14

PHOENIX, ARIZONA

B.L.M.
1 CENTRAL AVE
PHOENIX AZ
85004

PHOENIX AZ 852

14 AUG 2017 PM 4 L



85004-441499



396064

When Recorded Return Document to:

☐ Check here is this is a change of address.

Telephone: _____

E-mail address: _____

AFFIDAVIT OF PERFORMANCE OF ANNUAL WORK

1. State of Arizona, County of PIMA ss:

2. I (Name) WILLIAM T. CARTER

3. Reside at (Address) 16160 N. ELKINS RD

City TUCSON County PIMA

State AZ Zip 85739 being duly sworn, depose and say that I am a citizen of the United States, more than eighteen years of age, and that all of the facts set forth in this affidavit, subject to the provisions and penalties of 18 U.S.C. 1001 pertaining to the filing of false, fictitious, or fraudulent statements with the United States, are true and correct according to the best of my knowledge, information and belief.

4. Owner's name and address (If not shown in Items 1-3 above). _____

5. That I am personally acquainted with the mining claim(s). The work and improvements were made by and at the expense of the owner(s) of said claim(s). Said contiguous group of claims, listed on this document, are situated in the

_____ (optional) Mining District; _____ County, Arizona.

Line No.	AMC NUMBER	CLAIM/SITE NAME	COUNTY RECORDER DATA (If available)	TWP	RNG	SEC
1	396064	BENEVOLENT GRANCH		11S	16E	18
2						
3						
4						
5						
6						

ENTERED
AUG 9 2017
BY: RAM

ENTERED
AUG 10 2017
BY: _____

BLM Date Stamp	PHOENIX, ARIZONA	2017 AUG - 7 P 3:09
----------------------	------------------	---------------------

7						
8						
9						
10						

6. That between the dates starting at 12 o'clock noon on September 1, 20 16 and ending at 12 o'clock noon on September 1, 20 17 at least \$ 100,000 dollars worth of work and improvements were done and performed upon said claim(s) or upon one or more of a contiguous group of claims for the benefit of all, wholly or partly outside of a contiguous group of claims for the benefit of all, not including the location work.

7. That the following persons were employed to perform the work and improvements described herein: _____

HENRY YORK WILLIAM CARTER

8. That the work and improvements performed were: EXPLORATION CUTTING AND

POLISHING ORE

9. Dated: Aug 4 2017 Signature: William Carter

SUBSCRIBED AND SWORN TO before me, a Notary Public, this _____ day of _____ 20 _____

By: _____

Notary Public _____

My Commission Expires _____

Bureau of Land Management
Arizona State Office
www.az.blm.gov

No. of Claims:	<u>1</u>	x \$10 =	<u>10</u>
Check No.:	<u>51285026161</u>		<u>JMC</u>
Receipt No.:	<u>39 3 6601</u>		
For BLM Use Only			

Form: MCF108
Revised Jan. 2006
Page 2 of 2

WAC
16160 N. ELKINS RD.
TUCSON, AZ
85739

PHOENIX AZ 852

04 AUG 2017 PM 5 L



BLM.
1 CENTRAL AVE
Phoenix, AZ
85004-4427

85004-442700



RECEIVED
BLM AZ STATE OFFICE
2017 AUG -7 P 3:09
PHOENIX, ARIZONA

United States Department of the Interior
Bureau of Land Management
DIV OF LANDS, MINRLS & ENERGY
ONE N CENTRAL AVE
PHOENIX, AZ 85004 -4427
Phone: 602-417-9200

Receipt

No: 3926601

Transaction #: 4036145	
Date of Transaction: 08/08/2017	
CUSTOMER:	
	WILLIAM T CARTER 16160 N ELKINS RD TUCSON, AZ 85739-9257 US

LINE #	QTY	DESCRIPTION	REMARKS	UNIT PRICE	TOTAL
1	1.00	LOCATABLE MINERALS / MINING CLAIMS- NOT NEW-UNADJUD, ONE AUTH NO. ONLY / MINING CLAIM MONEY RECEIVED CASES: AMC396064/\$10.00	POL 2017/1 WAV	- n/a -	10.00
TOTAL:					\$10.00

PAYMENT INFORMATION				
1	AMOUNT:	10.00	POSTMARKED:	08/04/2017
	TYPE:	CHECK	RECEIVED:	08/07/2017
	CHECK NO:	51285026384		
	NAME:	CARTER, WILLIAM T 16160 N ELKINS RD TUCSON AZ 85739-9257 US		

REMARKS
NEW WAVIVER FORM SENT TO CUST/ASKED TO RESUBMIT

This receipt was generated by the automated BLM Collections and Billing System and is a paper representation of a portion of the official electronic record contained therein.

* POL not notarized

When Recorded Return Document to:

396064

☐ Check here if this is a change of address.

Telephone: _____

E-mail address: _____

AFFIDAVIT OF PERFORMANCE OF ANNUAL WORK

1. State of Arizona, County of Pima ss:

2. I (Name) WILLIAM T. CARTER

3. Reside at (Address) 16160 W. ELKINS

RD.

City TUCSON County Pima

BLM
Date
Stamp

RECEIVED
BLM AZ STATE OFFICE
2016 AUG 16 P 1:27
PHOENIX, ARIZONA


State AZ Zip 85739 being duly sworn, depose and say that I am a citizen of the United States, more than eighteen years of age, and that all of the facts set forth in this affidavit, subject to the provisions and penalties of 18 U.S.C. 1001 pertaining to the filing of false, fictitious, or fraudulent statements with the United States, are true and correct according to the best of my knowledge, information and belief.

4. Owner's name and address (If not shown in Items 1-3 above).

5. That I am personally acquainted with the mining claim(s). The work and improvements were made by and at the expense of the owner(s) of said claim(s). Said contiguous group of claims, listed on this document, are situated in the

_____ (optional) Mining District; _____ County, Arizona.

Line No.	AMC NUMBER	CLAIM/SITE NAME	COUNTY RECORDER DATA (If available)	TWP	RNG	SEC
1	396064	GENERALS BLCPH		11S	16E	18
2						
3						
4						
5						
6						



7						
8						
9						
10						

6. That between the dates starting at 12 o'clock noon on September 1, 20 15 and ending at 12 o'clock noon on September 1, 20 16 at least \$ 100.00 dollars worth of work and improvements were done and performed upon said claim(s) or upon one or more of a contiguous group of claims for the benefit of all, wholly or partly outside of a contiguous group of claims for the benefit of all, not including the location work.

7. That the following persons were employed to perform the work and improvements described herein: WILLIAM T. CARTER HEINZ YORK

8. That the work and improvements performed were: CUTTING & PAVERS
STONES,

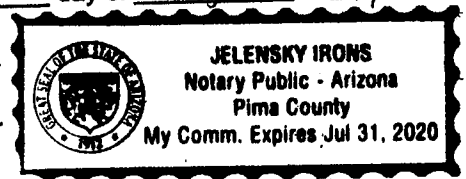
9. Dated: Aug 12/16 Signature: William T. Carter

SUBSCRIBED AND SWORN TO before me, a Notary Public, this 12th day of August 20 16

By: William T. Carter

Notary Public [Signature]

My Commission Expires July 31, 2020



Bureau of Land Management
Arizona State Office
www.az.blm.gov

No. of Claims: 1 x \$10 = \$10.00
Check No.: M.O. Init. AL
Receipt No.: 3633039
For BLM Use Only

WTC
16160 N. ELKINS RD,
TUCSON, AZ
85739

B.L.M.
1 N. CENTRAL AVE
PHOENIX, AZ
85004

85004-441499



RECEIVED
BLM AZ STATE OFFICE
2016 AUG 16 P 1:27
PHOENIX, ARIZONA

FOREVER USA



PURPLE HEART

United States Department of the Interior
Bureau of Land Management
DIV OF LANDS, MINRLS & ENERGY
ONE N CENTRAL AVE
PHOENIX, AZ 85004 -4427
Phone: 602-417-9200

Receipt

No: 3633039

Transaction #: 3736856	
Date of Transaction: 08/17/2016	
CUSTOMER:	
	WILLIAM T CARTER 16160 N ELKINS RD TUCSON,AZ 85739-9257 US

LINE #	QTY	DESCRIPTION	REMARKS	UNIT PRICE	TOTAL
1	1.00	LOCATABLE MINERALS / MINING CLAIMS-NOT NEW-UNADJUD,ONE AUTH NO. ONLY / MINING CLAIM MONEY RECEIVED CASES: AMC396064/\$10.00	WAIVER 2017 - 1 / POL 2016 - 1	- n/a -	10.00
TOTAL:					\$10.00

PAYMENT INFORMATION				
1	AMOUNT:	10.00	POSTMARKED:	N/A
	TYPE:	CHECK	RECEIVED:	08/16/2016
	CHECK NO:	51252906262		
	NAME:	CARTER, W T 16160 N ELKINS RD TUCSON AZ 85739-9257 US		

REMARKS

This receipt was generated by the automated BLM Collections and Billing System and is a paper representation of a portion of the official electronic record contained therein.

ENTERED
AUG 18 2016
BY: 

UNITED STATES
DEPARTMENT OF THE INTERIOR
BUREAU OF LAND MANAGEMENT
MAINTENANCE FEE WAIVER CERTIFICATION

253

396064
FORM APPROVED
OMB NO. 1004-0114
Expires: October 31, 2016

SEE INSTRUCTIONS ON PAGE 2

1. This small miner waiver is filed for the assessment year beginning on September 1, 2015¹⁰ and ending on September 1, 2016¹⁰.
2. The undersigned and all related parties owned ten or fewer mining claims, mill, or tunnel sites located and maintained on Federal lands in the United States of America on September 1, 2015¹⁰.
3. The undersigned have performed the assessment work required by law for each mining claim listed prior to filing this waiver and understand that by filing this form, the undersigned must file an affidavit of assessment work with the Bureau of Land Management (BLM) by the December 30th following the filing of this waiver.
4. The undersigned understand that if the assessment work obligation has not yet come due under 30 U.S.C. 28 (for those claims in their first assessment year only), a notice of intent to hold reciting this condition must be recorded by the December 30th following the filing of this waiver.
5. The undersigned understand that mill and tunnel sites may also be listed on this waiver and be waived from payment of the maintenance fee, and that a notice of intent to hold for these sites is required to be filed with the BLM by the December 30th following the filing of this waiver.
6. The undersigned understand and acknowledge that pursuant to 43 U.S.C. 1212 and 18 U.S.C. 1001, the filing or recording of a false, fictitious, or fraudulent document with the BLM may result in a fine of up to \$250,000, a prison term not to exceed five years, or both.
7. The mining claims, mill or tunnel sites for which this waiver from payment of the maintenance fees is requested are:

CLAIM OR SITE NAME	BLM RECORDATION SERIAL NUMBER
1. <u>GENERALS BUTCH #1</u>	<u>396064</u> ✓
2.	
3.	
4.	
5.	
6.	
7.	
8.	
9.	
10.	

RECEIVED
BLM AZ STATE OFFICE
2016 AUG 16 P 1:27
PHOENIX, ARIZONA

The owner(s) (claimants) of the above mining claims and sites are:

William T. Chetler
(Owner's Name - Please Print)
16160 N. ELKINS RD
(Owner's Mailing Address)

William T. Chetler
(Owner's Signature)
Tucson AZ 857139
(City) (State) (Zip Code)

(Owner's Name - Please Print)

(Owner's Mailing Address)

(Owner's Signature)

(City) (State) (Zip Code)

(Owner's Name - Please Print)

(Owner's Mailing Address)

(Owner's Signature)

(City) (State) (Zip Code)

(Owner's Name - Please Print)

(Owner's Mailing Address)

(Owner's Signature)

(City) (State) (Zip Code)

(Continued on page 2)



[Signature]

(Owner's Name - Please Print)	(Owner's Signature)		
(Owner's Mailing Address)	(City)	(State)	(Zip Code)
(Owner's Name - Please Print)	(Owner's Signature)		
(Owner's Mailing Address)	(City)	(State)	(Zip Code)
(Owner's Name - Please Print)	(Owner's Signature)		
(Owner's Mailing Address)	(City)	(State)	(Zip Code)
(Owner's Name - Please Print)	(Owner's Signature)		
(Owner's Mailing Address)	(City)	(State)	(Zip Code)

RECEIVED
BLM AZ STATE OFFICE
2011 AUG 16 PM 1:27
PHOENIX, ARIZONA

18 U.S.C. 1001 and 43 U.S.C. 1212 make it a crime for any person knowingly and willfully to make to any department or agency of the United States any false, fictitious or fraudulent statements or representations as to any matter within its jurisdiction.

INSTRUCTIONS

1. This certification is made under the provisions of 43 U.S.C. § 1744 and 30 U.S.C. §28-28k and the regulations thereunder (43 CFR Part 3830).
2. The claimant(s) must fill in the dates in paragraph 1 for the beginning and ending of the assessment year for which this waiver is sought.
3. The claimant(s) must fill in the date in paragraph 2 for the beginning of the assessment year for which this waiver is sought.
4. All claim and site names and BLM serial numbers must be listed for the mining claims, mill sites, and tunnel sites for which the waiver is sought.
5. All owners of the mining claims, mill sites, and tunnel sites and their addresses must be given.
6. This waiver form must be signed by all the claimants or their designated agent, in original form. If an agent is designated, a notarized designation of agent, signed by all of the claimants with proper address given, must be submitted with this waiver.
7. This form must be filed no later than September 1st for the upcoming assessment year in the BLM State Office where the mining claims or sites are recorded, or the waiver cannot be granted by the BLM. (Example: To obtain a waiver for the assessment year 2012, which begins on September 1, 2011, you must qualify for and file for a waiver no later than September 1, 2011, in the proper BLM State Office.)
8. For all mining claims which require assessment work, you must record an affidavit of labor on or before the December 30th immediately following the filing of this waiver. For all other mining claims or sites waived, you must record a notice of intent to hold on or before the December 30th immediately following the filing of this waiver.
9. Mill and tunnel sites may also be listed on this waiver and be waived from payment of the maintenance fee. A notice of intent to hold for these sites is required to be filed by the December 30th following the filing of this waiver.

FOR OFFICIAL USE ONLY

UNITED STATES
DEPARTMENT OF THE INTERIOR
BUREAU OF LAND MANAGEMENT
MAINTENANCE FEE WAIVER CERTIFICATION

410

396064
FORM APPROVED
OMB NO. 1004-0114
Expires: October 31, 2016

SEE INSTRUCTIONS ON PAGE 2

1. This small miner waiver is filed for the assessment year beginning on September 1, 2015 and ending on September 1, 2016.
2. The undersigned and all related parties owned ten or fewer mining claims, mill, or tunnel sites located and maintained on Federal lands in the United States of America on September 1, 2015.
3. The undersigned have performed the assessment work required by law for each mining claim listed prior to filing this waiver and understand that by filing this form, the undersigned must file an affidavit of assessment work with the Bureau of Land Management (BLM) by the December 30th following the filing of this waiver.
4. The undersigned understand that if the assessment work obligation has not yet come due under 30 U.S.C. 28 (for those claims in their first assessment year only), a notice of intent to hold reciting this condition must be recorded by the December 30th following the filing of this waiver.
5. The undersigned understand that mill and tunnel sites may also be listed on this waiver and be waived from payment of the maintenance fee, and that a notice of intent to hold for these sites is required to be filed with the BLM by the December 30th following the filing of this waiver.
6. The undersigned understand and acknowledge that pursuant to 43 U.S.C. 1212 and 18 U.S.C. 1001, the filing or recording of a false, fictitious, or fraudulent document with the BLM may result in a fine of up to \$250,000, a prison term not to exceed five years, or both.
7. The mining claims, mill or tunnel sites for which this waiver from payment of the maintenance fees is requested are:

CLAIM OR SITE NAME	BLM RECORDATION SERIAL NUMBER
1. <u>GENERALS BULCH #1</u>	<u>396064</u>
2.	
3.	
4.	
5.	
6.	
7.	
8.	
9.	
10.	

RECEIVED
BLM AZ STATE OFFICE
2015 OCT 22 P 3:09
PHOENIX, ARIZONA

The owner(s) (claimants) of the above mining claims and sites are:

<u>William T. Chetler</u> (Owner's Name - Please Print)	<u>William T. Chetler</u> (Owner's Signature)
<u>16160 N. ELKINS RD</u> (Owner's Mailing Address)	<u>Tucson</u> <u>AZ</u> <u>85739</u> (City) (State) (Zip Code)
_____ (Owner's Name - Please Print)	_____ (Owner's Signature)
_____ (Owner's Mailing Address)	_____ (City) (State) (Zip Code)
_____ (Owner's Name - Please Print)	_____ (Owner's Signature)
_____ (Owner's Mailing Address)	_____ (City) (State) (Zip Code)
_____ (Owner's Name - Please Print)	_____ (Owner's Signature)
_____ (Owner's Mailing Address)	_____ (City) (State) (Zip Code)

(Owner's Name - Please Print)

(Owner's Signature)

(Owner's Mailing Address)

(City)

(State)

(Zip Code)

(Owner's Name - Please Print)

(Owner's Signature)

(Owner's Mailing Address)

(City)

(State)

(Zip Code)

(Owner's Name - Please Print)

(Owner's Signature)

(Owner's Mailing Address)

(City)

(State)

(Zip Code)

(Owner's Name - Please Print)

(Owner's Signature)

(Owner's Mailing Address)

(City)

(State)

(Zip Code)

18 U.S.C. 1001 and 43 U.S.C. 1212 make it a crime for any person knowingly and willfully to make to any department or agency of the United States any false, fictitious or fraudulent statements or representations as to any matter within its jurisdiction.

INSTRUCTIONS

1. This certification is made under the provisions of 43 U.S.C. § 1744 and 30 U.S.C. § 28-28k and the regulations thereunder (43 CFR Part 3830).
2. The claimant(s) must fill in the dates in paragraph 1 for the beginning and ending of the assessment year for which this waiver is sought.
3. The claimant(s) must fill in the date in paragraph 2 for the beginning of the assessment year for which this waiver is sought.
4. All claim and site names and BLM serial numbers must be listed for the mining claims, mill sites, and tunnel sites for which the waiver is sought.
5. All owners of the mining claims, mill sites, and tunnel sites and their addresses must be given.
6. This waiver form must be signed by all the claimants or their designated agent, in original form. If an agent is designated, a notarized designation of agent, signed by all of the claimants with proper address given, must be submitted with this waiver.
7. This form must be filed no later than September 1st for the upcoming assessment year in the BLM State Office where the mining claims or sites are recorded, or the waiver cannot be granted by the BLM. (Example: To obtain a waiver for the assessment year 2012, which begins on September 1, 2011, you must qualify for and file for a waiver no later than September 1, 2011, in the proper BLM State Office.)
8. For all mining claims which require assessment work, you must record an affidavit of labor on or before the December 30th immediately following the filing of this waiver. For all other mining claims or sites waived, you must record a notice of intent to hold on or before the December 30th immediately following the filing of this waiver.
9. Mill and tunnel sites may also be listed on this waiver and be waived from payment of the maintenance fee. A notice of intent to hold for these sites is required to be filed by the December 30th following the filing of this waiver.

FOR OFFICIAL USE ONLY

WTC

16160 N. KILBURN RD

TUASON, AZ

BLM / Z STATE SERVICE

2015 OCT 22 P 2:58

PHOENIX, ARIZONA

PHOENIX AZ 852

RECEIVED
BLM / Z STATE SERVICE
20 OCT 2015 PM 4:1

2015 OCT 22 P 2:58

PHOENIX, ARIZONA


BLM

1 N. CENTRAL AVE SUITE 800

PHOENIX, AZ

85004

85004442700



UNITED STATES
DEPARTMENT OF THE INTERIOR
BUREAU OF LAND MANAGEMENT

MAINTENANCE FEE WAIVER CERTIFICATION

396064
FORM APPROVED
OMB NO. 1004-0114
Expires: August 31, 2013

SEE INSTRUCTIONS ON PAGE 2

1. This small miner waiver is filed for the assessment year beginning on September 1, 2015 and ending on September 1, 2016.
2. The undersigned and all related parties owned ten or fewer mining claims, mill, or tunnel sites located and maintained on Federal lands in the United States of America on September 1, 2015.
3. The undersigned have performed the assessment work required by law for each mining claim listed prior to filing this waiver and understand that by filing this form, an affidavit of assessment work must be recorded by the December 30th following the filing of this waiver.
4. The undersigned understand that if the assessment work obligation has not yet come due under 30 U.S.C. 28 (for those claims in their first assessment year only), a notice of intent to hold reciting this condition must be recorded by the December 30th following the filing of this waiver.
5. The undersigned understand that mill and tunnel sites may also be listed upon this waiver and be waived from payment of the maintenance fee, and that a notice of intent to hold for these sites is required to be recorded by the December 30th immediately following the filing of this waiver.
6. The undersigned understand and acknowledge that pursuant to 43 U.S.C. 1212 and 18 U.S.C. 1001, the filing or recording of a false, fictitious, or fraudulent document with the Bureau of Land Management may result in a fine of up to \$250,000, a prison term not to exceed five years, or both.
7. The mining claims, mill or tunnel sites for which this waiver from payment of the maintenance fees is requested are:

CLAIM OR SITE NAME	BLM RECORDATION SERIAL NUMBER
1. <u>GENERALS GULCH</u>	<u>396064</u> ✓
2.	
3.	
4.	
5.	
6.	
7.	
8.	
9.	
10.	

The owner(s) (claimants) of the above mining claims and sites are:

WILLIAM T. CARTER
(Owner's Name - Please Print)
16160 N. ELKINS RD.
(Street or P.O. Box)
TUCSON AZ 85739
(City) (State) (Zip Code)

William T. Carter
(Owner's Signature)

(Owner's Name - Please Print)

(Street or P.O. Box)

(City) (State) (Zip Code)

(Owner's Name - Please Print)

(Street or P.O. Box)

(City) (State) (Zip Code)

(Owner's Signature)
RECEIVED
BLM AZ STATE OFFICE
2015 AUG 21 P 3:20
PHOENIX, ARIZONA

(Owner's Signature)

(Continued on page 2)

ENTERED
SEP 9 2015
BY: RE

NW-RE 9/9/15

(Owner's Name - Please Print)

(Owner's Signature)

(Street or P.O. Box)

(City)

(State)

(Zip Code)

(Owner's Name - Please Print)

(Owner's Signature)

(Street or P.O. Box)

(City)

(State)

(Zip Code)

(Owner's Name - Please Print)

(Owner's Signature)

(Street or P.O. Box)

(City)

(State)

(Zip Code)

(Owner's Name - Please Print)

(Owner's Signature)

(Street or P.O. Box)

(City)

(State)

(Zip Code)

Title 18 U.S.C. Section 1001 and Title 43 U.S.C. Section 1212 makes it a crime for any person knowingly and willfully to make to any department or agency of the United States any false, fictitious or fraudulent statements or representations as to any matter within its jurisdiction.

INSTRUCTIONS

1. This certification is made under the provisions of §1744 of Title 43 and § 28-28k of Title 30 of the United States Code; and the regulations thereunder (43 CFR Part 3830).
2. The claimant(s) must fill in the dates in paragraph 1 for the beginning and ending of the assessment year for which this waiver is sought.
3. The claimant(s) must fill in the date in paragraph 2 for the beginning of the assessment year for which this waiver is sought.
4. All claim and site names and Bureau of Land Management (BLM) serial numbers must be listed for the mining claims, mill sites, and tunnel sites for which the waiver is sought.
5. All owners of the mining claims, mill sites, and tunnel sites and their addresses must be given.
6. This waiver form must be signed by all the claimants or their designated agent, in original form. If an agent is designated, a notarized designation of agent, signed by all of the claimants with proper address given, must be submitted with this waiver.
7. This form must be filed no later than September 1st for the upcoming assessment year in the BLM State Office where the mining claims or sites are recorded, or the waiver cannot be granted by the BLM. (Example: To obtain a waiver for the assessment year 2012, which begins on September 1, 2011, you must qualify for and file for a waiver no later than September 1, 2011, in the proper BLM State Office.)
8. For all mining claims which require assessment work, you must record an affidavit of labor on or before the December 30th immediately following the filing of this waiver. For all other mining claims or sites waived, you must record a notice of intent to hold on or before the December 30th immediately following the filing of this waiver.
9. Mill and tunnel sites may also be listed upon this waiver and be waived from payment of the maintenance fee. A notice of intent to hold for these sites is required to be filed by the December 30th following the filing of this waiver.

RECEIVED
BLM AZ STATE OFFICE
2015 AUG 21 P 3:24
PHOENIX, ARIZONA
FOR OFFICIAL USE ONLY

396064

When Recorded Return Document to:

1616D N. ELKINS RD.
TUCSON, AZ 85739

☐ Check here if this is a change of address.

Telephone: _____

E-mail address: FLINT CARTER GOLD @ GMAIL - COM

AFFIDAVIT OF PERFORMANCE OF ANNUAL WORK

1. State of Arizona, County of PIMA SS: _____2. I (Name) WILLIAM T. CARTER3. Reside at (Address) 1616D N. ELKINS RD.City TUCSON County PIMA

State AZ Zip 85739 being duly sworn, depose and say that I am a citizen of the United States, more than eighteen years of age, and that all of the facts set forth in this affidavit, subject to the provisions and penalties of 18 U.S.C. 1001 pertaining to the filing of false, fictitious, or fraudulent statements with the United States, are true and correct according to the best of my knowledge, information and belief.

4. Owner's name and address (If not shown in Items 1-3 above), _____

5. That I am personally acquainted with the mining claim(s). The work and improvements were made by and at the expense of the owner(s) of said claim(s). Said contiguous group of claims, listed on this document, are situated in the


CATALINA Camp (optional) Mining District; PIMA County, Arizona.

Line No.	AMC NUMBER	CLAIM/SITE NAME	COUNTY RECORDER DATA (If available)	TWP	RNG	SEC
1	396064		PIMA	11S	16E	18
2						
3						
4						
5						
6						

Form: MCF108

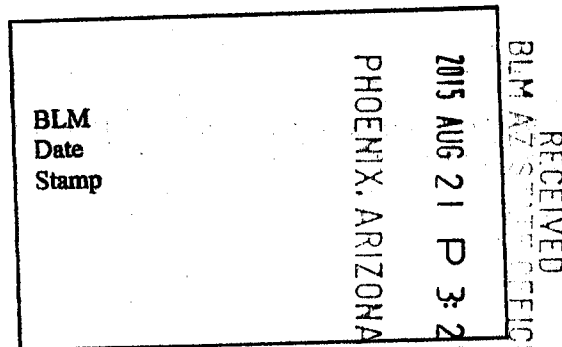
Revised Jan. 2006

Page 1 of 2



BLM
Date
Stamp

RECEIVED
BLM AZ OFFICE
PHOENIX, ARIZONA
2015 AUG 21 P 3:23



7						
8						
9						
10						

6. That between the dates starting at 12 o'clock noon on September 1, 20 14 and ending at 12 o'clock noon on September 1, 20 15 at least \$ 100.00 dollars worth of work and improvements were done and performed upon said claim(s) or upon one or more of a contiguous group of claims for the benefit of all, wholly or partly outside of a contiguous group of claims for the benefit of all, not including the location work.

7. That the following persons were employed to perform the work and improvements described herein: _____

WT CARTER

8. That the work and improvements performed were: RESEARCH - CUTTING

& polishing


9. Dated: Aug 18 Signature: William C. Part

SUBSCRIBED AND SWORN TO before me, a Notary Public, this August day of 18th 20 15

By: Britney Navarro

Notary Public Britney Navarro

My Commission Expires June 1, 2019



Bureau of Land Management
Arizona State Office
www.az.blm.gov

No. of Claims: 1 x \$10 = \$10.00
Check No.: C.C. Init. DA
Receipt No.: 3374697
For BLM Use Only

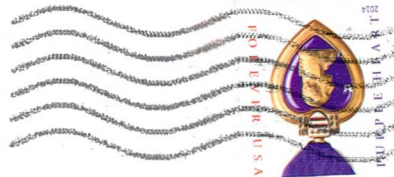
Form: MCF108
Revised Jan. 2006
Page 2 of 2



Mr. William Carter
16160 N. Elkins Rd.
Tucson, AZ 85739-9257

PHOENIX AZ 852

18 AUG 2015 PM 4 L



RECEIVED
BLM AZ STATE OFFICE

2015 AUG 21 P 2:28

PHOENIX, ARIZONA

BLM.
1 W. CENTRAL AVE SUITE 800
PHOENIX, AZ
85004

85004442700



United States Department of the Interior
Bureau of Land Management
 LANDS/RECREATION & PLANNING
 ONE N CENTRAL AVE
 PHOENIX, AZ 85004 -2203
 Phone: 602-417-9200

Receipt

No: 3374697

Transaction #: 3472900	
Date of Transaction: 08/24/2015	
CUSTOMER:	
WILLIAM T CARTER 16160 N ELKINS RD TUCSON, AZ 85739-9257 US	

LINE #	QTY	DESCRIPTION	REMARKS	UNIT PRICE	TOTAL
1	1.00	LOCATABLE MINERALS / MINING CLAIMS-NOT NEW-UNADJUD, ONE AUTH NO. ONLY / MINING CLAIM MONEY RECEIVED CASES: AMC396064/\$10.00	MAINT FEE WAIVER (1) 2016 / POL (1) 2015	- n/a -	10.00
TOTAL:					\$10.00

PAYMENT INFORMATION			
1	AMOUNT:	10.00	POSTMARKED: 08/18/2015
	TYPE:	CHECK	RECEIVED: 08/21/2015
	CHECK NO:	033677	
	NAME:	CARTER, WILLIAM T 16160 N ELKINS RD TUCSON AZ 85739-9257 US	

REMARKS

This receipt was generated by the automated BLM Collections and Billing System and is a paper representation of a portion of the official electronic record contained therein.

ENTERED
 AUG 25 2015
 BY: *R. H. [Signature]*

8/24/2015

UNITED STATES 1190
DEPARTMENT OF THE INTERIOR
BUREAU OF LAND MANAGEMENT

MAINTENANCE FEE WAIVER CERTIFICATION

FORM APPROVED
OMB NO. 1004-0114
Expires: August 31, 2013

SEE INSTRUCTIONS ON PAGE 2

396064

1. This small miner waiver is filed for the assessment year beginning on September 1, ~~2014~~ and ending on September 1, ~~2015~~
2. The undersigned and all related parties owned ten or fewer mining claims, mill, or tunnel sites located and maintained on Federal lands in the United States of America on September 1, ~~2014~~.
3. The undersigned have performed the assessment work required by law for each mining claim listed prior to filing this waiver and understand that by filing this form, an affidavit of assessment work must be recorded by the December 30th following the filing of this waiver.
4. The undersigned understand that if the assessment work obligation has not yet come due under 30 U.S.C. 28 (for those claims in their first assessment year only), a notice of intent to hold reciting this condition must be recorded by the December 30th following the filing of this waiver.
5. The undersigned understand that mill and tunnel sites may also be listed upon this waiver and be waived from payment of the maintenance fee, and that a notice of intent to hold for these sites is required to be recorded by the December 30th immediately following the filing of this waiver.
6. The undersigned understand and acknowledge that pursuant to 43 U.S.C. 1212 and 18 U.S.C. 1001, the filing or recording of a false, fictitious, or fraudulent document with the Bureau of Land Management may result in a fine of up to \$250,000, a prison term not to exceed five years, or both.
7. The mining claims, mill or tunnel sites for which this waiver from payment of the maintenance fees is requested are:

CLAIM OR SITE NAME	BLM RECORDATION SERIAL NUMBER
1. <u>CONRAD'S BURCH #1</u>	<u>396064</u> ✓
2.	
3.	
4.	
5.	
6.	
7.	
8.	
9.	
10.	

The owner(s) (claimants) of the above mining claims and sites are:

WILLIAM T. CARTER
(Owner's Name - Please Print)

William T. Carter
(Owner's Signature)

14160 N. KIRKINS RD
(Street or P.O. Box)

HUPOW AZ 85439
(City) (State) (Zip Code)

(Owner's Name - Please Print)

(Owner's Signature)

(Street or P.O. Box)

(City) (State) (Zip Code)

(Owner's Name - Please Print)

(Owner's Signature)

(Street or P.O. Box)

(City) (State) (Zip Code)

(Continued on page 2)

RECEIVED
BLM AZ STATE OFFICE
2014 AUG - 8 P 2:41
PHOENIX, ARIZONA

ENTERED
SEP 9 2014
BY: *RE*

NEW ✓
RE 9-18-14

AMC 396064

When Recorded Return Document to:

16160 N. ELKINS RD.
TUCSON, AZ 85739☐ Check here if this is a change of address.Telephone: 520 289 4566E-mail address: N/A

AFFIDAVIT OF PERFORMANCE OF ANNUAL WORK

1. State of Arizona, County of Pima ss:2. I (Name) WILLIAM T. CARTER3. Reside at (Address) 16160 N. ELKINS RDCity TUCSON County Pima


State AZ Zip 85739 being duly sworn, depose and say that I am a citizen of the United States, more than eighteen years of age, and that all of the facts set forth in this affidavit, subject to the provisions and penalties of 18 U.S.C. 1001 pertaining to the filing of false, fictitious, or fraudulent statements with the United States, are true and correct according to the best of my knowledge, information and belief.

4. Owner's name and address (If not shown in Items 1-3 above), _____

5. That I am personally acquainted with the mining claim(s). The work and improvements were made by and at the expense of the owner(s) of said claim(s). Said contiguous group of claims, listed on this document, are situated in the

CRANINA Camp (optional) Mining District; Pima County, Arizona.

Line No.	AMC NUMBER	CLAIM/SITE NAME	COUNTY RECORDER DATA (If available)	TWP	RNG	SEC
1	<u>396064</u>	<u>GENERAL'S QUICK</u>		<u>11S</u>	<u>16E</u>	<u>18</u>
2						
3						
4						
5						
6						



Form: MCF108
Revised Jan. 2006
Page 1 of 2

RECEIVED BLM AZ STATE OFFICE	2014 AUG - 8 P 2:4	PHOENIX, ARIZONA
BLM Date Stamp		

7						
8						
9						
10						

6. That between the dates starting at 12 o'clock noon on September 1, 20 13 and ending at 12 o'clock noon on September 1, 20 14 at least \$ 200.00 dollars worth of work and improvements were done and performed upon said claim(s) or upon one or more of a contiguous group of claims for the benefit of all, wholly or partly outside of a contiguous group of claims for the benefit of all, not including the location work.

7. That the following persons were employed to perform the work and improvements described herein: _____

WT CARTER UNIT GRANT

8. That the work and improvements performed were: Cutting & polishing
Geologist Report

9. Dated: Aug 4 Signature: [Signature]

SUBSCRIBED AND SWORN TO before me, a Notary Public, this _____ day of _____ 20 _____

By: _____


Notary Public _____

My Commission Expires _____

Bureau of Land Management
Arizona State Office
www.az.blm.gov

No. of Claims:	<u>1</u>	x \$10 =	<u>10</u>
Check No.:	<u>8293</u>	Init.	<u>[Initials]</u>
Receipt No.:	<u>3097690</u>		
For BLM Use Only			

United States Department of the Interior
Bureau of Land Management
LANDS/RECREATION & PLANNING
ONE N CENTRAL AVE
PHOENIX, AZ 85004 -2203
Phone: 602-417-9200



Receipt

No: 3097690

Transaction #: 3189202	
Date of Transaction: 08/11/2014	
CUSTOMER:	
	WILLIAM T CARTER 16160 N ELKINS RD TUCSON, AZ 85739 US

LINE #	QTY	DESCRIPTION	REMARKS	UNIT PRICE	TOTAL
1	1.00	LOCATABLE MINERALS / MINING CLAIMS- NOT NEW-UNADJUD, ONE AUTH NO. ONLY / MINING CLAIM MONEY RECEIVED CASES: AMC396064/\$10.00	POL 2014/1 WAV	- n/a -	10.00
TOTAL:					\$10.00

PAYMENT INFORMATION				
1	AMOUNT:	10.00	POSTMARKED:	08/07/2014
	TYPE:	CHECK	RECEIVED:	08/08/2014
	CHECK NO:	51106438293		
	NAME:	CARTER, WILLIAM T 16160 N ELKINS RD TUCSON AZ 85739 US		

REMARKS

This receipt was generated by the automated BLM Collections and Billing System and is a paper representation of a portion of the official electronic record contained therein.

UNITED STATES DEPARTMENT OF THE INTERIOR
BUREAU OF LAND MANAGEMENT

AMC 396064

262

FORM APPROVED
OMB NO. 1004-0114
Expires: February 28, 2010

MAINTENANCE FEE WAIVER CERTIFICATION
SEE INSTRUCTIONS ON REVERSE

1. This small miner waiver is filed for the assessment year beginning at noon on September 1, 2013 and ending at noon on September 1, 2014
2. The undersigned and all related parties owned ten or fewer mining claims, mill, or tunnel sites located and maintained on Federal lands in the United States of America on September 1, 2013
3. The undersigned have performed the assessment work **required by law** for each mining claim listed **prior to filing this waiver** and understand that by filing this form; an affidavit of assessment work **must** be recorded by the December 30th following the filing of this waiver.
4. The undersigned understand that if the assessment work obligation has not yet come due under 30 U.S.C. 28 (for those claims in their first assessment year only); a notice of intent to hold reciting this condition **must** be recorded by the December 30th following the filing of this waiver.
5. The undersigned understand that mill and tunnel sites may also be listed upon this waiver and be waived from payment of the maintenance fee; and that a notice of intent to hold for these sites is required to be recorded by the December 30th immediately following the filing of this waiver.
6. The undersigned understand and acknowledge that pursuant to 43 U.S.C. 1212 and 18 U.S.C. 1001; the filing or recording of a false, fictitious, or fraudulent document with the Bureau of Land Management may result in a fine of up to \$250,000, a prison term not to exceed five years, or both.
7. The mining claims, mill or tunnel sites for which this waiver from payment of the maintenance fees is requested are:

CLAIM OR SITE NAME	BLM RECORDATION SERIAL NUMBER
1. <u>BARNES BURSH #1</u>	<u>396064</u>
2.	
3.	
4.	
5.	
6.	
7.	
8.	
9.	
10.	

The owner(s) (claimants) of the above mining claims and sites are:

WILLIAM T. CARTER
(Owner's Name - Please Print) ✓
16160 N. ELKINS RD.
(Street or P.O. Box)
TUCSON AZ 85739
(City) (State) (Zip Code)

William Carter
(Owner's Signature)

(Owner's Name - Please Print)

(Street or P.O. Box)

(City) (State) (Zip Code)

(Owner's Signature)
RECEIVED
BLM AZ STATE OFFICE
PHOENIX, ARIZONA
2013 AUG 13 PM 3:11
ENTERED
SEP 18 2013
BY: PB

(Owner's Name - Please Print)

(Street or P.O. Box)

(City) (State) (Zip Code)

(Owner's Name - Please Print)	(Owner's Signature)
(Street or P.O. Box)	(City) (State) (Zip Code)
(Owner's Name - Please Print)	(Owner's Signature)
(Street or P.O. Box)	(City) (State) (Zip Code)
(Owner's Name - Please Print)	(Owner's Signature)
(Street or P.O. Box)	(City) (State) (Zip Code)
(Owner's Name - Please Print)	(Owner's Signature)
(Street or P.O. Box)	(City) (State) (Zip Code)

INSTRUCTIONS

1. This certification is made under the provisions of § 1744 of Title 43 and § 28-28k of Title 30 of the United States Code; and the regulations thereunder (43 CFR Part 3830).
2. The claimant(s) **must** fill in the dates in paragraph 1 for the beginning and ending of the assessment year for which this waiver is sought.
3. The claimant(s) **must** fill in the date in paragraph 2 for the beginning of the assessment year for which this waiver is sought.
4. All claim and site names and Bureau of Land Management (BLM) serial numbers **must** be listed for the mining claims, mill sites, and tunnel sites for which the waiver is sought.
5. All owners of the mining claims, mill sites, and tunnel sites and their addresses **must** be given.
6. This waiver form **must** be signed by all the claimants or their designated agent, in original form. If an agent is designated, a notarized designation of agent, signed by all of the claimants with proper address given, **must** be submitted with this waiver.
7. This form **must** be filed no later than September 1st for the upcoming assessment year in the BLM State Office where the mining claims or sites are recorded, or the waiver cannot be granted by the BLM. (Example: to obtain a waiver for the assessment year 2000, which begins at noon on September 1, 1999, you **must** qualify for and file for a waiver no later than September 1, 1999, in the proper BLM State Office).
8. For all mining claims which require assessment work, you **must** record an affidavit of labor on or before the December 30th immediately following the filing of this waiver. For all other mining claims or sites waived, you **must** record a notice of intent to hold on or before the December 30th immediately following the filing of this waiver.
9. Mill and tunnel sites may also be listed upon this waiver and be waived from payment of the maintenance fee. A notice of intent to hold for these sites is required to be filed by the December 30th following the filing of this waiver.

NOTICE/BURDEN HOURS STATEMENT

The Privacy Act of 1974, *as amended*, and the regulation in 43 CFR 2.48(d) provide that you be furnished the following information in connection with the information required by this certification of waiver from rental fees.

AUTHORITY: 30 U.S.C. 28-28k; 43 U.S.C. 1201, 1457, 1740, and 1744; and 43 CFR 3830.

PRINCIPLE PURPOSE: This information is to be used to verify that the owner(s) (claimants) of a mining claim has complied with 30 U.S.C. 28f and is entitled to perform assessment work in lieu of paying the maintenance fee for the mining claims listed on this form.

ROUTINE USE: (1) Adjudication of the claimant(s) certification of waiver from paying the maintenance fee otherwise required by 30 U.S.C. 28f. (2) Disclosure may be made to appropriate Federal agencies when location is made within the agency's geographic area of responsibility. (3) Information from the record and/or the record will be transferred to the appropriate Federal, State, or local agency, or a member of the public in response to a specific request for pertinent information. (4) Information may also be provided to the Department of Justice or in a proceeding before a court or adjudicative body; or to Federal, State, local or foreign agencies when needed for enforcement of civil or criminal codes or applicable regulations concerning title rights upon the public land.

EFFECT OF NOT PROVIDING INFORMATION: Disclosure of this information is required by 30 U.S.C. 28f and 43 CFR Part 3830 for those qualified claimants wishing to take the small miner waiver allowed. Failure to supply the information required in this form to support the claimants certification of waiver from payment of the otherwise required maintenance fees will result in the waiver being disallowed and the mining claims subject to forfeiture by BLM under 30 U.S.C. 28i.

The Paperwork Reduction Act of 1995 requires us to inform you that:

This information is being collected to allow the BLM to determine if you qualify for a waiver from the payment of \$100 per mining claim or site maintenance fee established in 30 U.S.C. 28f and the implementing regulations at 43 CFR 3830. A response to this request is required in accordance with the statute to obtain your benefit.

BLM would like you to know that you do not have to respond to this, or any other, Federal agency-sponsored information collection unless it displays a currently valid OMB control number.

Public reporting burden for this form is estimated to average 20 minutes (.33 hours) per response, including time to review instructions, gathering and maintaining data, and completing and reviewing the form. Direct comments regarding this burden estimate, or any other aspect of this form, to the U.S. Department of the Interior, Bureau of Land Management, (1004-0114) Bureau Information Collection Clearance Officer (WO-630), Mail Stop 401 LS, 1849 C St., N.W., Washington, D.C. 20240.

FOR OFFICIAL USE ONLY

When Recorded Return Document to:

16160 N. ELKINS RD.
TUASON, AZ 85739

☐ Check here is this is a change of address.

Telephone: 520 289 4516

E-mail address: FRUIT CARTER GOLD @ GMAIL

RECEIVED
BLM AZ STATE OFFICE
2013 AUG 13 PM 3:18
PHOENIX, ARIZONA

AFFIDAVIT OF PERFORMANCE OF ANNUAL WORK

1. State of Arizona, County of PIMA SS:

2. I (Name) WILLIAM T. CARTER

3. Reside at (Address) 16160 N. ELKINS RD

City TUASON County PIMA

State AZ Zip 85739 being duly sworn, depose and say that I am a citizen of the United States, more than eighteen years of age, and that all of the facts set forth in this affidavit, subject to the provisions and penalties of 18 U.S.C. 1001 pertaining to the filing of false, fictitious, or fraudulent statements with the United States, are true and correct according to the best of my knowledge, information and belief.

4. Owner's name and address (If not shown in Items 1-3 above).

5. That I am personally acquainted with the mining claim(s). The work and improvements were made by and at the expense of the owner(s) of said claim(s). Said contiguous group of claims, listed on this document, are situated in the

CATALINA CROIP (optional) Mining District; PIMA County, Arizona.

Line No.	AMC NUMBER	CLAIM/SITE NAME	COUNTY RECORDER DATA (If available)	TWP	RNG	SEC
1	396064	GENERALS Bench		11S	16E	18
2						
3						
4						
5						
6						

ENTERED INTO COMPUTER
SEP 19 2013 PB

Form: MCF108
Revised Jan. 2006
Page 1 of 2
ENTERED
SEP 03 2013
BY: AT PB

AFFIDAVIT OF PERFORMANCE OF ANNUAL WORK – page 2

2013 AUG 13 2013

RECEIVED
BLM AZ STATE OFFICE
2013 AUG 13 PM 3:18
PHOENIX, ARIZONA
BLM
Date
Stamp

7						
8						
9						
10						


6. That between the dates starting at 12 o'clock noon on September 1, 20 12 and ending at 12 o'clock noon on September 1, 20 13 at least \$ 100.00 dollars worth of work and improvements were done and performed upon said claim(s) or upon one or more of a contiguous group of claims for the benefit of all, wholly or partly outside of a contiguous group of claims for the benefit of all, not including the location work.

7. That the following persons were employed to perform the work and improvements described herein: _____

W. T. CARTER

8. That the work and improvements performed were: Assays

Grinding



9. Dated: Aug 11 Signature: William T. Carter

SUBSCRIBED AND SWORN TO before me, a Notary Public, this 12th day of August 2013

By: Reginald Sward

Notary Public Reginald Sward

My Commission Expires May 23, 2015

Bureau of Land Management
Arizona State Office
www.az.blm.gov

No. of Claims: 1 x \$10 = \$10.00
Check No.: M.O. Init. AS
Receipt No.: 2854690
For BLM Use Only

Form: MCF108
Revised Jan. 2006
Page 2 of 2

W.T.C.
16160 N. ELKINS RD.
TUCSON, AZ
85739

PHOENIX AZ 857

12 AUG 2013 PM 11 L



RECEIVED
BLM AZ STATE OFFICE

2013 AUG 13 PM 3:18
PHOENIX, ARIZONA

B.L.M.
1 N. CENTRAL AVE SUITE 800
PHOENIX, AZ
85004

85004442700



United States Department of the Interior
Bureau of Land Management
 LANDS/RECREATION & PLANNING
 ONE N CENTRAL AVE
 PHOENIX, AZ 85004 -2203
 Phone: 602-417-9200

Receipt

No: 2854690

Transaction #: 2940473		ENTERED INTO COMPUTER
Date of Transaction: 08/14/2013		
CUSTOMER:		
WILLIAM T CARTER 16160 N BEKINS RD TUCSON, AZ 85739 US		

LINE #	QTY	DESCRIPTION	REMARKS	UNIT PRICE	TOTAL
1	1.00	LOCATABLE MINERALS / MINING CLAIMS-NOT NEW-UNADJUD, ONE AUTH NO. ONLY / MINING CLAIM MONEY RECEIVED CASES: AMC396064/\$10.00	MAINT FEE WAIVER (1) 2014 / POL (1) 2013	- n/a -	10.00
TOTAL:					\$10.00

PAYMENT INFORMATION			
1	AMOUNT:	10.00	POSTMARKED: 08/12/2013
	TYPE:	CHECK	RECEIVED: 08/13/2013
	CHECK NO:	51011059252	
	NAME:	CARTER, WILLIAM T 16160 N BEKINS RD TUCSON AZ 85739 US	

REMARKS

This receipt was generated by the automated BLM Collections and Billing System and is a paper representation of a portion of the official electronic record contained therein.

CBS Export Results Report

☐ Include Resolved Records

Record Status

- ☐ Error Records (E/M/I)
☐ Accepted Records (A/W)
☐ "On Hold" Records (H)
☒ All Records (for s/n or receipt nr)
☐ Exported, No Results From CBS
☐ New (not yet exported)

[Printable Format \(legal/landscape\)](#)

Search Criteria

Enter export Date (mm/dd/yyyy)
 Serial Number match (optional)
 Receipt Nr (optional)
 Export Nr (exclusive)
 LR2000 User (defaults to login)

Responsible Area (Errors Only)

- ☐ User (U,X)
☐ Programmer (P,X)
☒ All (U,P,X)

[User Guide](#)

Resend?	Export Nr	A/D	Serial Nr	Mult	Code	\$ Amount	Remarks	Receipt Nr	LR2000 User	#Msg	Resolved?	OK	Stat1	Area	CBS Msg 1	Stat2	Area	Msg 2	CBS 392 ID	392 \$ Amt	Action Update Date	Resend	Resend Orig	Export Date
<input type="checkbox"/>	4328891	A	AMC396964		480	10.00	2013	2854690	ATHROWER	1	<input type="checkbox"/>		A		ACCPT				1961261	10.00	9/3/2013 19:08			9/4/2013

↑ Wrong Number - this should be Amc 396064

> Removed the 480 code from Amc 396964 SEP 18 2013

> Add Ac480 to Amc 396064 claim tomorrow. PB

ENTERED INTO COMPUTER

SEP 19 2013 ✓
PB

AME 396064

Form 3830-2
(February 2003)

UNITED STATES
DEPARTMENT OF THE INTERIOR
BUREAU OF LAND MANAGEMENT

MAINTENANCE FEE WAIVER CERTIFICATION

SEE INSTRUCTIONS ON NEXT PAGE

FORM APPROVED
OMB NO. 1004-0114
Expires: November 30, 2003

405

1. This small miner waiver is filed for the assessment year beginning at noon on September 1, 2001 and ending at noon on September 1, 2002.
2. The undersigned and all related parties owned ten or fewer mining claims, mill, or tunnel sites located and maintained on Federal lands in the United States of America on September 1, 2002.
3. The undersigned have performed the assessment work required by law for each mining claim listed prior to filing this waiver and understand that by filing this form; an affidavit of assessment work must be recorded by the December 30th following the filing of this waiver.
4. The undersigned understand that if the assessment work obligation has not yet come due under 30 U.S.C. 28 (for those claims in their first assessment year only); a notice of intent to hold reciting this condition must be recorded by the December 30th following the filing of this waiver.
5. The undersigned understand that mill and tunnel sites may also be listed upon this waiver and be waived from payment of the maintenance fee; and that a notice of intent to hold for these sites is required to be recorded by the December 30th immediately following the filing of this waiver.
6. The undersigned understand and acknowledge that pursuant to 43 U.S.C. 1212 and 18 U.S.C. 1001; the filing or recording of a false, fictitious, or fraudulent document with the Bureau of Land Management may result in a fine of up to \$250,000, a prison term not to exceed five years, or both.
7. The mining claims, mill or tunnel sites for which this waiver from payment of the maintenance fees is requested are:

CLAIM OR SITE NAME	BLM RECORDATION SERIAL NUMBER
1. GENERALS CULCH #1	396064
2.	
3.	
4.	
5.	
6.	
7.	
8.	
9.	
10.	

The owner(s) (claimants) of the above mining claims and sites are:

WILLIAM T. CARTER
(Name - Please Print)
16160 N. ELKINS RD
(Street or P.O. Box)
TUPSON AZ 85739
(City) (State) (Zip Code)

William T. Carter
(Owner's Signature)

(Owner's Name - Please Print)

(Owner's Signature)

(Street or P.O. Box)

(City)

(State)

(Zip Code)

(Owner's Name - Please Print)

(Owner's Signature)

(Street or P.O. Box)

(City)

(State)

(Zip Code)

(Continued on next page)

RECEIVED
BLM AZ STATE OFFICE
2012 AUG 21 A 8:42
PHOENIX, ARIZONA

9/17/2012

ENTERED INTO COMPUTER

AFFIDAVIT OF PERFORMANCE OF ANNUAL WORK

NO. OF CLAIMS 1

AMOUNT 1000

RECEIPT NO. 263810

INIT. SC

STATE OF ARIZONA)
COUNTY OF Pima) ss.

WILLIAM T. CARTER, being duly sworn, according to law, deposes and says: ** BLM

That he is a citizen of the United States, more than 18 years of age and resides at 16160 N. ELKINS RD TUCSON AZ Pima County, Arizona: 85739

That he is personally acquainted with the following unpatented mining claims which are situated in the Wilcox River Mining District, Pima County, Arizona, the name(s), book(s) and page(s) of the recording of the location notice(s) in the office of the recorder of said county and the BLM serial numbers of which are as follows:

Claim Name	Book	Recorded Page	BLM No.
<u>CORONALS BURCH #1</u>	<u>AMR</u>	<u>396064</u>	

That the notices of location of said claims are posted within the following Section(s), Township(s) and Range(s):
SEC 18, T11S, R16E

That WILLIAM T. CARTER, whose address is 16160 N. ELKINS RD. TUCSON, AZ 85739, is the owner of the above-described claims;

That between the dates of SEPT 1 2011 and SEPT 1 2012 in excess of ONE HUNDRED Dollars (\$ 100.00) worth of work and improvements were done and performed upon or for the benefit of this claim group;

That such work and improvements consisted of CUTTING WILCOX RIVER ASSAYS and were performed by WILLIAM T. CARTER; and

That the above work and improvements were made by and at the expense of WILLIAM T. CARTER for WILLIAM T. CARTER the owner of the claims, for the purpose of complying with the laws of the United States pertaining to assessments or annual work.

DATED this 20 day of AUGUST 2012

William T. Carter

SUBSCRIBED AND SWORN to before me this ___ day of ___, 19__ by ___

Notary Public

My Commission Expires: _____

RECEIVED
BLM AZ STATE OFFICE
2012 AUG 21 A 8:42
PHOENIX, ARIZONA

W.C.
16160 N. ELKINS RD.
TUCSON AZ
85739

RECEIVED
BLM AZ STATE OFFICE

2012 AUG 21 A 8:34

PHOENIX, ARIZONA

PHOENIX AZ 852

18 AUG 2012 PM 10 L



B.L.M.
ONE N. CENTRAL AVE
PHOENIX, AZ
85004-2203

85004442700



W.A.C.
16160 N. ELKINS RD.
TUCSON AZ
85739

RECEIVED
BLM AZ STATE OFFICE

2012 AUG 21 A 8:34

PHOENIX, ARIZONA

PHOENIX AZ 852

18 AUG 2012 PM 10 L



B.L.M.
ONE N. CENTRAL AVE
PHOENIX, AZ
85004-2203

65004442700



United States Department of the Interior
Bureau of Land Management
LANDS/RECREATION & PLANNING
ONE N CENTRAL AVE
PHOENIX, AZ 85004 -2203
Phone: 602-417-9200

Receipt

No: 2638107

Transaction #: 2718722
Date of Transaction: 08/23/2012

CUSTOMER:

WILLIAM T CARTER
16160 N BEKINS RD
TUCSON, AZ 85739 US

LINE #	QTY	DESCRIPTION	REMARKS	UNIT PRICE	TOTAL
1	1.00	LOCATABLE MINERALS / MINING CLAIMS-NOT NEW-UNADJUD, ONE AUTH NO. ONLY / MINING CLAIM MONEY RECEIVED CASES: AMC396064/\$10.00	POL & WAIVER (1)	- n/a -	10.00
TOTAL:					\$10.00

PAYMENT INFORMATION				
1	AMOUNT:	10.00	POSTMARKED:	N/A
	TYPE:	CHECK	RECEIVED:	08/23/2012
	CHECK NO:	5090617031		
	NAME:	CARTER, WILLIAM T 16160 N BEKINS RD TUCSON AZ 85739 US		

REMARKS

This receipt was generated by the automated BLM Collections and Billing System and is a paper representation of a portion of the official electronic record contained therein.

UNITED STATES DEPARTMENT OF THE INTERIOR
BUREAU OF LAND MANAGEMENT

MAINTENANCE FEE WAIVER CERTIFICATION

SEE INSTRUCTIONS ON REVERSE

FORM APPROVED
OMB NO. 1004-0114
Expires: February 28, 2010

Amc 396064

1. This small miner waiver is filed for the assessment year beginning at noon on September 1, 2011 and ending at noon on September 1, 2012.
2. The undersigned and all related parties owned ten or fewer mining claims, mill, or tunnel sites located and maintained on Federal lands in the United States of America on September 1, 2011.
3. The undersigned have performed the assessment work required by law for each mining claim listed prior to filing this waiver and understand that by filing this form; an affidavit of assessment work must be recorded by the December 30th following the filing of this waiver.
4. The undersigned understand that if the assessment work obligation has not yet come due under 30 U.S.C. 28 (for those claims in their first assessment year only); a notice of intent to hold reciting this condition must be recorded by the December 30th following the filing of this waiver.
5. The undersigned understand that mill and tunnel sites may also be listed upon this waiver and be waived from payment of the maintenance fee; and that a notice of intent to hold for these sites is required to be recorded by the December 30th immediately following the filing of this waiver.
6. The undersigned understand and acknowledge that pursuant to 43 U.S.C. 1212 and 18 U.S.C. 1001; the filing or recording of a false, fictitious, or fraudulent document with the Bureau of Land Management may result in a fine of up to \$250,000, a prison term not to exceed five years, or both.
7. The mining claims, mill or tunnel sites for which this waiver from payment of the maintenance fees is requested are:

CLAIM OR SITE NAME	BLM RECORDATION SERIAL NUMBER
1. <u>GENERAL'S BULCH # 1</u>	<u>396064</u>
2.	
3.	
4.	
5.	
6.	
7.	
8.	
9.	
10.	

The owner(s) (claimants) of the above mining claims and sites are:

WILLIAM T. CARTER
(Owner's Name - Please Print)

William Carter
(Owner's Signature)

16160 N. ELKINS RD
(Street or P.O. Box)

TULSON AZ 85739
(City) (State) (Zip Code)

(Owner's Name - Please Print)

(Street or P.O. Box)

(City) (State) (Zip Code)

(Owner's Name - Please Print)

(Street or P.O. Box)

(City) (State) (Zip Code)

(Owner's Signature)

(Owner's Signature)

RECEIVED
BLM AZ STATE OFFICE
2011 AUG 24 A 7:44
PHOENIX ARIZONA

ENTERED IN COMPUTER

RS 8-30-11

AFFIDAVIT OF PERFORMANCE OF ANNUAL WORK

STATE OF ARIZONA)
COUNTY OF Pima) ss.

WILLIAM T. CARTER, being duly sworn, according to law, deposes and says:

That he is a citizen of the United States more than 18 years of age and resides at 15160 N. ECKINS RD TUCSON AZ
Pima County, Arizona: 85739

That he is personally acquainted with the following unpatented mining claims which are situated in the Quartz Mining District, Pima County, Arizona, the name(s), book(s) and page(s) of the recording of the location notice(s) in the office of the recorder of said county and the BLM serial numbers of which are as follows:

Claim Name	Book	Recorded Page	BLM No.
<u>CANREALS Claim #1</u>		<u>APR</u>	<u>396064</u>

That the notices of location of said claims are posted within the following Section(s), Township(s) and Range(s):
SEC 18, T11S, R16E

That WILLIAM T. CARTER, whose address is 15160 N. ECKINS RD TUCSON AZ 85739, is the owner of the above-described claims;

That between the dates of SEPT 1 2000 and SEPT 1 2001 in excess of ONE HUNDRED Dollars (\$ 100.00) worth of work and improvements were done and performed upon or for the benefit of this claim group;

That such work and improvements, consisted of CUTTING WILSON'S ASSAY'S RESEARCH and were performed by WILLIAM T. CARTER and

That the above work and improvements were made by and at the expense of WILLIAM T. CARTER for WILLIAM T. CARTER, the owner of the claims, for the purpose of complying with the laws of the United States pertaining to assessments or annual work.

DATED this 23 day of August, 2011

Notary Public

My Commission Expires:

SUBSCRIBED AND SWORN to before me this _____ day of _____, 19____ by _____

2011 AUG 24 A 7:45

RECEIVED
BLM AZ STATE OFFICE

2413707

ENTERED IN COMPUTER

RE 8-30-11

#2413707

United States Department of the Interior

Bureau of Land Management

LANDS/RECREATION & PLANNING

ONE N CENTRAL AVE

PHOENIX, AZ 85004 -2203

Phone: 602-417-9200

Receipt

No:

2413707

Transaction #: 2489067	
Date of Transaction: 08/24/2011	
CUSTOMER:	
WILLIAM T CARTER 16160 N BEKINS RD TUCSON, AZ 85739 US	

LINE #	QTY	DESCRIPTION	REMARKS	UNIT PRICE	TOTAL
1	1.00	LOCATABLE MINERALS / MINING CLAIMS-NOT NEW-UNADJUD, ONE AUTH NO. ONLY / MINING CLAIM MONEY RECEIVED CASES: AMC396064/\$10.00	POL 2011/1 WAV	- n/a -	10.00
TOTAL:					\$10.00

PAYMENT INFORMATION			
1	AMOUNT:	10.00	POSTMARKED: 08/22/2011
	TYPE:	CHECK	RECEIVED: 08/24/2011
	CHECK NO:	50812766460	
	NAME:	CARTER, WILLIAM T 16160 N BEKINS RD TUCSON AZ 85739 US	

REMARKS
PLEASE USE CURRENT FORM FOR NEXT FILING SEASON - THANK YOU

This receipt was generated by the automated BLM Collections and Billing System and is a paper representation of a portion of the official electronic record contained therein.

UNITED STATES
DEPARTMENT OF THE INTERIOR
BUREAU OF LAND MANAGEMENT

MAINTENANCE FEE WAIVER CERTIFICATION

SEE INSTRUCTIONS ON NEXT PAGE

AMC396064

FORM APPROVED
OMB NO. 1545-0047
MARCH 1999 EDITION

1. This small miner waiver is filed for the assessment year beginning at noon on September 1, 200 and ending at noon on September 1, 200.
2. The undersigned and all related parties owned ten or fewer mining claims, mill, or tunnel sites located and maintained on Federal land in the United States of America on September 1, 200.
3. The undersigned have performed the assessment work required by law for each mining claim listed prior to filing this waiver and understand that by filing this form; an affidavit of assessment work must be recorded by the December 30th following the filing of this waiver.
4. The undersigned understand that if the assessment work obligation has not yet come due under 30 U.S.C. 28 (for those claims in their first assessment year only); a notice of intent to hold reciting this condition must be recorded by the December 30th following the filing of this waiver.
5. The undersigned understand that mill and tunnel sites may also be listed upon this waiver and be waived from payment of the maintenance fee; and that a notice of intent to hold for these sites is required to be recorded by the December 30th immediately following the filing of this waiver.
6. The undersigned understand and acknowledge that pursuant to 43 U.S.C. 1212 and 18 U.S.C. 1001; the filing or recording of a false, fictitious, or fraudulent document with the Bureau of Land Management may result in a fine of up to \$250,000, a prison term not to exceed five years, or both.
7. The mining claims, mill or tunnel sites for which this waiver from payment of the maintenance fees is requested are:

CLAIM OR SITE NAME		BLM RECORDATION SERIAL NUMBER
1	GENERAL'S Gulch #1	✓ AMC 396064
2		
3		
4		
5		
6		
7		
8		
9		
10		

RECEIVED
BLM AZ STATE OFFICE
2010 AUG 10 A
PHOENIX, ARIZ

The owner(s) (claimants) of the above mining claims and sites are:

WILLIAM T. CARTER
(Name - Please Print)

16160 N. ELKINS RD
(Street or P.O. Box)

TUCSON AZ 85739
(City) (State) (Zip Code)

(Owner's Signature)

(Owner's Name - Please Print)

(Owner's Signature)

(Street or P O. Box)

(City)

(State)

(Zip Code)

(Owner's Name - Please Print)

(Owner's Signature):

(Street or P.O. Box)

(City)

(State)

(Zip Code)

(Continued on next page)

ENTERED IN COMPUTER

RS 9/9/10

AFFIDAVIT OF PERFORMANCE OF ANNUAL WORK

STATE OF ARIZONA)
COUNTY OF PIMA) ss.

WILLIAM T. CARTER, being duly sworn, according to law, deposes and says:

That he is a citizen of the United States, more than 18 years of age and resides at PIMA County, Arizona:

That he is personally acquainted with the following unpatented mining claims which are situated in the BUCKEYE Mining District, PIMA County, Arizona, the name(s), book(s) and page(s) of the recording of the location notice(s) in the office of the recorder of said county and the BLM serial numbers of which are as follows:

<u>Claim Name</u>	<u>Book</u>	<u>Page</u>	<u>BLM No.</u>
<u>CONCRETE BUCKEYE #1</u>		<u>ANN</u>	<u>396064</u>

That the notices of location of said claims are posted within the following Section(s), Township(s) and Range(s):
SEC 18, T11S, R11E

That WILLIAM T. CARTER, whose address is 16160 N. ELKINS RD. TUCSON AZ 85739, is the owner of the above-described claims;

That between the dates of SEPT 1 2009 and SEPT 1 2010 in excess of ONE HUNDRED Dollars (\$ 100.00) worth of work and improvements were done and performed upon or for the benefit of this claim group;

That such work and improvements consisted of CRITIQUE and were performed by WILLIAM T. CARTER and WILLIAM T. CARTER;

That the above work and improvements were made by and at the expense of WILLIAM T. CARTER for WILLIAM T. CARTER, the owner of the claims, for the purpose of complying with the laws of the United States pertaining to assessments or annual work.

DATED this 3RD day of AUGUST, 2010.

William T. Carter

SUBSCRIBED AND SWORN to before me this _____ day of _____, 19____ by _____.

Notary Public

My Commission Expires:

NO. OF CLAIMS 1

AMOUNT \$10.00

RECEIPT NO. 2189252

INIT. W.T.C.

** BLM-ASO **

ENTERED IN COMPUTER

RE 9/9/10

RECEIVED
BLM AZ STATE OFFICE

200 AUG 10 A 8:08

PHOENIX, ARIZONA

United States Department of the Interior
Bureau of Land Management
LANDS/RECREATION & PLANNING
ONE N CENTRAL AVE
PHOENIX, AZ 85004 -2203
Phone:

Receipt

No: 2189252

Transaction #: 2258966

Date of Transaction: 08/12/2010

CUSTOMER: WILLIAM T CARTER
16160 N BEKINS RD
TUCSON, AZ 85739 US

LINE #	QTY	DESCRIPTION	REMARKS	UNIT PRICE	TOTAL
1	1.00	LOCATABLE MINERALS / MINING CLAIMS-NOT NEW-UNADJUD, ONE AUTH NO. ONLY / MINING CLAIM MONEY RECEIVED CASES: AMC396064/\$10.00	POL (1) 2010 / MAINT WAIVER (1) 2011	- n/a -	10.00
TOTAL:					\$10.00

PAYMENT INFORMATION

1	AMOUNT:	10.00	POSTMARKED:	08/06/2010
	TYPE:	CHECK	RECEIVED:	08/10/2010
	CHECK NO:	50517340830		
	NAME:	CARTER, WT 16160 N BEKINS RD TUCSON AZ 85739 US		

REMARKS

This receipt was generated by the automated BLM Collections and Billing System and is a paper representation of a portion of the official electronic record contained therein.

Customer Name Update Screen

System ID:MC

Name: CARTER WILLIAM T

Proprietor #: 12765

Renumber To:

Category: P - PRIVATE

Address: 16160 N ELKINS RD

City: TUCSON

State: AZ

Zip: 857399257

Address Updated
ENTERED INTO COMPUTER
SEP 08 2010 *PR*

Customer details successfully saved for Customer Id 12765

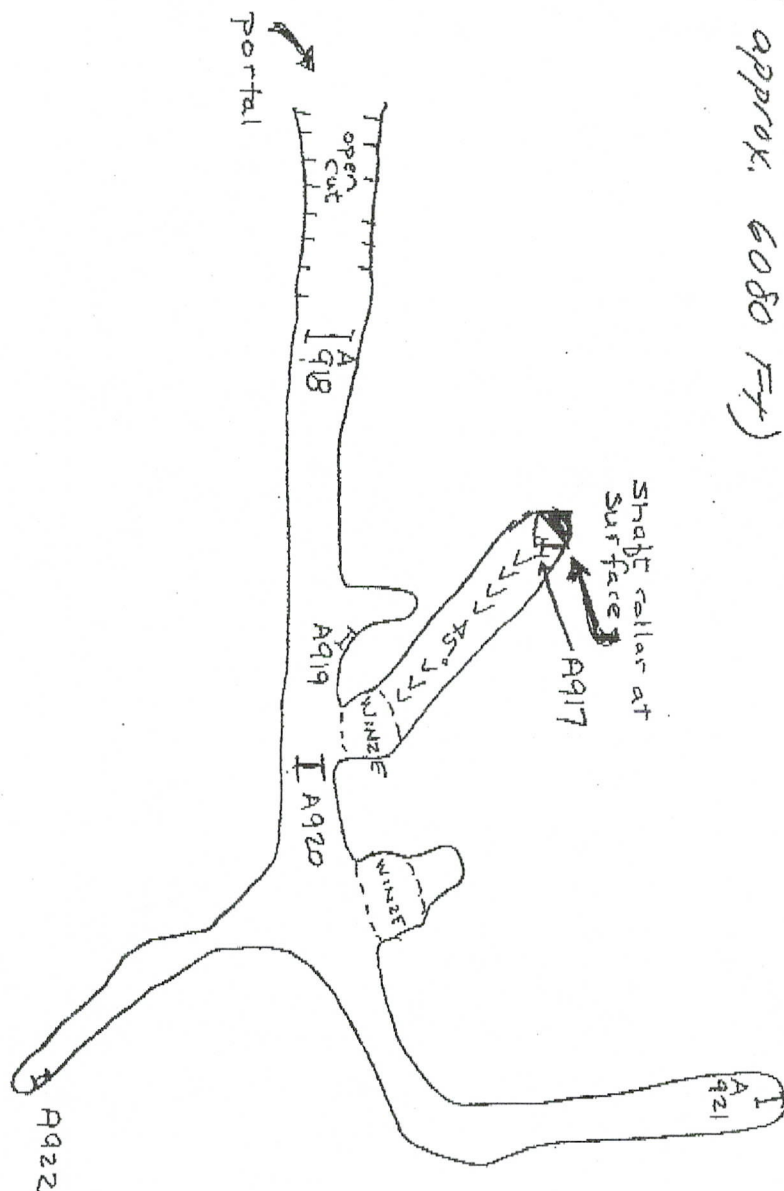
AMC 396064

LARGEST ADIT ABOVE CATALINA CAMP

(el. approx. 6080 FT)

0 20 ft
Scale

N



22
9/21/10

Contacted Mr. Carter
2 told him that this
map does not meet the
requirements. He will
send another map
that shows claims w/in
the section & quarter section

ATTN.

MR. EBER

4 PAGES

PERFORMANCE OF ANNUAL WORK

s.

I, WILLIAM T. CARTER, being duly sworn, according toI am a citizen of the United States, more than 18
years of age, and as at the time of my qualification, I was
residing in the State of Arizona.

That I am personally acquainted with the following
unpatented mining claims which are situated in the
Phoenix Camp Mining District, Maricopa County, Arizona,
the name(s), book(s) and page(s) of the recording of the
location notice(s) in the office of the recorder of said
county and the BLM serial numbers of which are as follows:

Claim Name	Book	Recorded Page	BLM No.
<u>CORREALS COUNCIL #1</u>		<u>APR</u>	<u>3960640</u>

That the notices of location of said claims are posted
within the following Section(s), Township(s) and Range(s):
SEC. 18, T11S, R11E

That WILLIAM T. CARTER, whose
address is 16160 N. RIVINGTON RD TUCSON AZ 85725
is the owner of the above-described claims;

That between the dates of SEP 1 2008 and
SEP 1 2009 in excess of ONE HUNDRED Dollars
(100.00) worth of work and improvements were done and
performed upon or for the benefit of this claim group;

That such work and improvements consisted of CATTLES
GRASSING and were performed by WILLIAM T. CARTER
and

That the above work and improvements were made by and at
the expense of WILLIAM T. CARTER
for WILLIAM T. CARTER the owner of the claims, for
the purpose of complying with the laws of the United States
pertaining to assessments or annual work.

DATED this 21ST day of Aug, 2009

William T. Carter

SUBSCRIBED AND SWORN to before me this _____ day of
_____, 19____ by _____

Notary Public

My Commission Expires:

PHOENIX, ARIZONA

2009 AUG 25 A 8:00

RECEIVED
BLM AZ STATE OFFICE

DEPARTMENT OF THE INTERIOR
BUREAU OF LAND MANAGEMENT

MAINTENANCE FEE WAIVER CERTIFICATION

FOR MINING CLAIMS COVERED BY 30 USC

10/11

BLM APPROVED
OMB NO. 1008-0114
10/11/10 (Revised 10/10)

- This small miner waiver is filed for the assessment year beginning at noon on September 1, 2008, and ending at noon on September 1, 2009.
- The undersigned and all related parties owned and/or have mining claims, mill, or tunnel sites located and maintained on Federal lands in the United States of America on September 1, 2008.
- The undersigned have performed the assessment work required by law for each mining claim listed prior to filing this waiver and understand that by filing this form, an affidavit of assessment work must be recorded by the December 31st following the filing of this waiver.
- The undersigned understand that if the assessment work obligation has not yet come due under 30 U.S.C. 28 (for those claims in their first assessment year only); a notice of intent to hold reciting this condition must be recorded by the December 31st following the filing of this waiver.
- The undersigned understand that mill and tunnel sites may also be listed upon this waiver and be waived from payment of the maintenance fee; and that a notice of intent to hold for these sites is required to be recorded by the December 31st immediately following the filing of this waiver.
- The undersigned understand and acknowledge that pursuant to 43 U.S.C. 1212 and 18 U.S.C. 1001, the filing or recording of a false, fictitious, or fraudulent document with the Bureau of Land Management may result in a fine of up to \$250,000, a prison term not to exceed five years, or both.
- The mining claims, mill or tunnel sites for which this waiver from payment of the maintenance fees is requested are:

CLAIM OR SITE NAME	BLM RECORDATION SERIAL NUMBER
1. <u>GENERATOR'S CULCH #1</u>	<u>AMC 396064</u>
2. _____	_____
3. _____	_____
4. _____	_____
5. _____	_____
6. _____	_____
7. _____	_____
8. _____	_____
9. _____	_____
10. _____	_____

The owner(s) (claimants) of the above mining claims and sites are:

WILLIAM T. CARTER
(Name - Please Print)

16160 N. ELKINS RD
(Street or P.O. Box)

TUCSON
(City)

AZ
(State)

85739
(Zip Code)

William T. Carter
(Owner's Signature)

(Owner's Name - Please Print)

(Street or P.O. Box)

(City)

(State)

(Zip Code)

(Owner's Name - Please Print)

(Street or P.O. Box)

(City)

(State)

(Zip Code)

(Owner's Signature)

(Owner's Signature)

(Continued on next page)

RECEIVED
BLM AZ STATE OFFICE
2010 AUG 10 A 8:00
PHOENIX, ARIZONA

States Department of the Interior

BUREAU OF MINES

ERMOUNTAIN FIELD OPERATIONS CENTER

P.O. BOX 25086

UILDING 20, DENVER FEDERAL CENTER

DENVER, COLORADO 80225

RESOURCE EVALUATION BRANCH



November 8, 1991

ATTN
MR. EBER

3 PAGES

Mr. William Carter
1319 E. William Street
Danville, IL 61832

Dear Mr. Carter:

Thank you for your inquiries of October 2 and November 4 concerning the ongoing Bureau of Mines mineral evaluation of the Coronado National Forest. The Bureau's comprehensive mine and mineral resource survey of the Coronado encompasses approximately 1.8 million acres in southern Arizona and is being done at the request of the U.S. Dep. Agriculture, Forest Service. Several reports will be published by the Bureau to detail results of this work; a few of these reports are now in the initial stages of preparation.

We have collected geologic and analytical data from old mine and prospect excavations that are immediately east and uphill from Catalina Camp (as shown on the Mt. Lemmon 7 1/2 minute topographic quadrangle map). The workings are in T. 11 S., R. 16 E., sec. 18, NW 1/4. This is the same section where you have stated your General Gulch #1-#5 mining claim group is located, and also the same quarter section where BLM records show the General Gulch #1, #2, and #3 mining claims are located.

You have requested that the Bureau release geologic and analytical data collected from these workings to you prior to the public release of our report on the Santa Catalina Mountains. Our attempts to verify your claim locations prior to releasing these data to you have met with some delays: first you could not provide us with copies of your Maps of Mining Claim Locations that you filed with the BLM Arizona State Office (the Federal Agency that manages filing of mining claims and maintenance of records concerning them); later, when I acquired copies of these maps from the BLM, it became obvious that maps you made of the General Gulch #1, #2, and #3 claims lie far to the northwest of the preexisting mine and prospect excavations in sec 18. Also, your maps of the General Gulch #4 and #5 claims lie far to the northeast of any mineral excavations in sec. 18. Township and range numbers on all these maps are incorrect.

I referred this matter to a BLM Adjudicator in Phoenix, Mr. Tom Wrightmeyer. Mr. Wrightmeyer informed me that claim markers you placed on the ground to locate the General Gulch claim group take precedence over information on the Notice of Mining Claim or the Map of Mining Claim Location.

Bureau of Mines personnel did not attempt to locate all of your mining claim markers, or make a map of the claim locations in the field. However, it is apparent from the markers and claim notices that we did encounter in the field that your intent was to stake the General Gulch claim group over preexisting mine and prospect excavations that lie in and near the gully, uphill and east from Catalina Camp in sec. 18. Further, all phone conversations that you and I have held concerning this matter have verified that this was your intent.

Therefore, the Bureau of Mines has decided to release to you data collected from the workings uphill from Catalina Camp, prior to public release of our report.

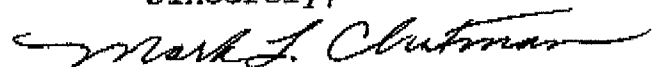
The enclosed Bureau of Mines data consist of a mine map, and assays and descriptions of ten rock chip samples collected from the workings (see enclosures). The Bureau of Mines makes no interpretation of these data at this time.

You may also be interested in knowing of some previously published geologic literature that encompasses your claim area:

Suennicht, G. A., 1977, Geology of the Canada del Oro headwaters, Santa Catalina Mountains: M.S. thesis, Univ. of Arizona, Tucson, 108 pp.

Suennicht, G. A., 1977, Geologic map and section of the Canada del Oro valley headwaters, Santa Catalina Mountains, Pima and Pinal Counties, Arizona: Arizona Bureau of Geology and Mineral Technology Miscellaneous Map MM-77-A, 1:1,000 scale (map from Suennicht's thesis, cited above).

Sincerely,



239

AMC 396064 ✓

Form 3830-2
(February 2003)

UNITED STATES
DEPARTMENT OF THE INTERIOR
BUREAU OF LAND MANAGEMENT

MAINTENANCE FEE WAIVER CERTIFICATION

SEE INSTRUCTIONS ON NEXT PAGE

FORM APPROVED
OMB NO. 1004-0114
Expires: November 30, 2003

1. This small miner waiver is filed for the assessment year beginning at noon on September 1, 2008 and ending at noon on September 1, 2009.
2. The undersigned and all related parties owned ten or fewer mining claims, mill, or tunnel sites located and maintained on Federal lands in the United States of America on September 1, 2009.
3. The undersigned have performed the assessment work required by law for each mining claim listed prior to filing this waiver and understand that by filing this form, an affidavit of assessment work must be recorded by the December 30th following the filing of this waiver.
4. The undersigned understand that if the assessment work obligation has not yet come due under 30 U.S.C. 28 (for those claims in their first assessment year only); a notice of intent to hold reciting this condition must be recorded by the December 30th following the filing of this waiver.
5. The undersigned understand that mill and tunnel sites may also be listed upon this waiver and be waived from payment of the maintenance fee; and that a notice of intent to hold for these sites is required to be recorded by the December 30th immediately following the filing of this waiver.
6. The undersigned understand and acknowledge that pursuant to 43 U.S.C. 1212 and 18 U.S.C. 1001; the filing or recording of a false, fictitious, or fraudulent document with the Bureau of Land Management may result in a fine of up to \$250,000, a prison term not to exceed five years, or both.
7. The mining claims, mill or tunnel sites for which this waiver from payment of the maintenance fees is requested are:

CLAIM OR SITE NAME	BLM RECORDATION SERIAL NUMBER
1. GENERAL'S CULCH #1	AMC 396064
2.	
3.	
4.	
5.	
6.	
7.	
8.	
9.	
10.	

NO MAP
INCLUDED
w/ CLAIM

The owner(s) (claimants) of the above mining claims and sites are:

WILLIAM T. CARTER
(Owner's Name - Please Print)
16160 N. RUKINS RD
(Street or P.O. Box)
TUCSON AZ 85739
(City) (State) (Zip Code)

William T. Carter
(Owner's Signature)

(Owner's Name - Please Print)
(Street or P.O. Box)
(City) (State) (Zip Code)

(Owner's Signature)

(Owner's Name - Please Print)
(Street or P.O. Box)
(City) (State) (Zip Code)

(Owner's Signature)

(Continued on next page)

ENTERED INTO COMPUTER

RECEIVED
BLM AZ STATE OFFICE
2009 AUG 25 A 8:00
PHOENIX, ARIZONA

YES 9/23/09

2009 AUG 25 A 8:00

BLM AZ STATE OFFICE

AFFIDAVIT OF PERFORMANCE OF ANNUAL WORK

STATE OF ARIZONA)
COUNTY OF PIMA) ss.

WILLIAM T. CARTER, being duly sworn, according to law, deposes and says:

That he is a citizen of the United States, more than 18 years of age and resides at Pima County, Arizona;

That he is personally acquainted with the following unpatented mining claims which are situated in the Pima Mining District, Pima County, Arizona, the name(s), book(s) and page(s) of the recording of the location notice(s) in the office of the recorder of said county and the BLM serial numbers of which are as follows:

Claim Name	Book	Page	BLM No.
<u>CORNEALS QUAD #1</u>		<u>ANN</u>	<u>396064</u>

That the notices of location of said claims are posted within the following Section(s), Township(s) and Range(s):
S&R 18, T11S, R11E

That WILLIAM T. CARTER, whose address is 10160 N. BROWN RD TULSON AZ 85725 is the owner of the above-described claims;

That between the dates of SEPT 1 2008 and SEPT 1 2009 in excess of ONE HUNDRED Dollars (\$ 100.00) worth of work and improvements were done and performed upon or for the benefit of this claim group;

That such work and improvements consisted of CUTTING SMELTING ASSAYS and were performed by WILLIAM T. CARTER and

That the above work and improvements were made by and at the expense of WILLIAM T. CARTER for WILLIAM T. CARTER the owner of the claims, for the purpose of complying with the laws of the United States pertaining to assessments or annual work.

DATED this 21st day of Aug, 2009.
William T. Carter

SUBSCRIBED AND SWORN to before me this _____ day of _____, 19____ by _____.

Notary Public

My Commission Expires: _____

ENTERED INTO COMPUTER
-81-

United States Department of the Interior

Bureau of Land Management
 BUSINESS & SUPPORT SVCS DIV
 ONE N CENTRAL AVE SUITE 800
 PHOENIX, AZ 85004 -4427
 Phone: (602) 417-9200

Receipt

No: 1986798

Transaction #: 2050960

Date of Transaction: 08/25/2009

CUSTOMER: WILLIAM T CARTER
 16160 N BEKINS RD
 TUCSON, AZ 85739 US

LINE #	QTY	DESCRIPTION	REMARKS	UNIT PRICE	TOTAL
1	1.00	LOCATABLE MINERALS / MINING CLAIMS-NOT NEW-UNADJUD, ONE AUTH NO. ONLY / MINING CLAIM MONEY RECEIVED CASES: AMC396064/\$10.00	POL/WAIVER	- n/a -	10.00
TOTAL:					\$10.00

PAYMENT INFORMATION				
1	AMOUNT:	10.00	POSTMARKED:	08/21/2009
	TYPE:	CHECK	RECEIVED:	08/25/2009
	CHECK NO:	50314212527		
	NAME:	CARTER, WILLIAM T 16160 N BEKINS RD TUCSON AZ 85739 US		

REMARKS

This receipt was generated by the automated BLM Collections and Billing System and is a paper representation of a portion of the official electronic record contained therein.

NOTICE!!

These documents have been scanned!

Do not place un-scanned documents beneath this notice!

Do not remove this notice from this file!

GPO Jacket No. 560-102
Print Order 61540
Rise Business Services, LLC
Job=AZ15 5/22/2019



Box Number= AZ15076



Claim Begin-End: AMC396064-AMC396064

5 Miscellaneous



AZ15076-2

AMC396025-AMC396393

**NO
DOCUMENTS
FOUND**

NO DOCUMENTS FOUND
NO DOCUMENTS FOUND

NOTICE!!

These documents have been scanned!

Do not place un-scanned documents beneath this notice!

Do not remove this notice from this file!

GPO Jacket No. 560-102
Print Order 61540
Rise Business Services, LLC
Job=AZ15 5/22/2019



Box Number= AZ15076



Claim Begin-End: AMC396064-AMC396064

6 Location Notices-Amendments and Supporting Documents



AZ15076-2

AMC396025-AMC396393

MINING CLAIM STATUS REPORT

DATA ENTRY _____

MTP CHECKED BY _____

GEO CHECKED BY _____

LEAD SERIAL NO. AMC 396064 THROUGH AMC _____

# <u>1</u> LODE	LOCATION FEE @ \$30 =	\$ <u>30.00</u>
# _____ PLACER	PROCESSING FEE @ \$15 =	\$ <u>15.00</u>
# _____ ASSOCIATION PL	MAINTENANCE FEE @ \$125 =	\$ <u>125.00</u>
# _____ MILL SITE	OVERAGE	\$ _____
# _____ TUNNEL SITE	SHORTAGE	\$ _____
	OTHER FEES	\$ _____
ENOUGH LOCATORS	TOTAL	\$ <u>170.00</u>

YES [] NO [] _____

OVER-THE-COUNTER [] MAIL [☒] TIMELY FILED: YES [☒] NO []

LEGAL DESCRIPTION: T 11S R 16E SEC 18
 T _____ R _____ SEC _____
 T _____ R _____ SEC _____
 T _____ R _____ SEC _____

BLM [] FOREST SERVICE [☒] Coronado SUBJ TO PL 359: YES [] NO []

WILDERNESS AREA: NO [☒] YES [] _____

SPLIT ESTATE: SX [] PX [] SRHA [] OTHER [] _____ N/A []
 PROPER NOTICE FILED IF LOCATED ON SRHA LANDS-YES [] NO [] N/A []

RECONVEYED MINERALS ON BLM LANDS REQUIRE OPENING ORDERS
 FROM 1944 TO 1993. OPEN TO ENTRY ON: _____ N/A []

COMMENTS/STATUS: VOID [] PARTIALLY VOID [] PVT MINERALS []
 WITHDRAWN LANDS [] OTHER [] NO MAP ATTACHED
supplied w/in time period
and date

Claimant acknowledges that portions of the following claim(s) site(s) may be void or voidable. _____

Signature of claimant _____

FINAL ADJUDICATION RE DATE 7/2/2010

AMC 396064

W.T. CARTER

PO 1044

ORACLE, AZ

85623

WAS NO. 4 NOW NO. 1

NOTICE OF LOCATION
(Lode)

Mining CLAIM

NOTICE IS HEREBY GIVEN that the GENERAL'S GULCH No. 1 lode mining claim, more fully described below, is hereby located by William T. Carter whose address is 760 E. AMERICAN AVE. PO. 1044 ORACLE Arizona 85623 The length of this claim is 1500 feet and the width is 600 feet and the general course of this claim is Northwesterly-Southeasterly. This claim is situated in the Catalina Camp Mining District, Pima County, Arizona. This claim runs from the location monument on which this location notice is posted approximately 750 feet in Northwesterly direction to the Northwest end center monument and approximately 750 feet in a Southeasterly direction to the Southeast end center monument and is also marked by six additional monuments, one at each corner and one at the center of each endline of the claim, making the claim in the form of a parallelogram. The location monument at which this location notice is posted is situated within Section 18, T. 11 S., R. 16 E., G. & S.R.M., and this claim encompasses a portion of the Northwest Quarter of said Section 18.



The locality of this claim with reference to some natural object or permanent monument is as follows: the location monument at which this notice is posted is at the adit at Catalina Camp shown on the USGS topographic map of the area in the Section, Township and Range set forth above.

DATED AND POSTED on the ground this 30TH day of Nov 2008

RESTARTED
SURVEY TO FOLLOW

LOCATOR

PHOENIX, ARIZONA
2009 FEB - 3 A 8:02
RECEIVED
BLM AZ STATE OFFICE

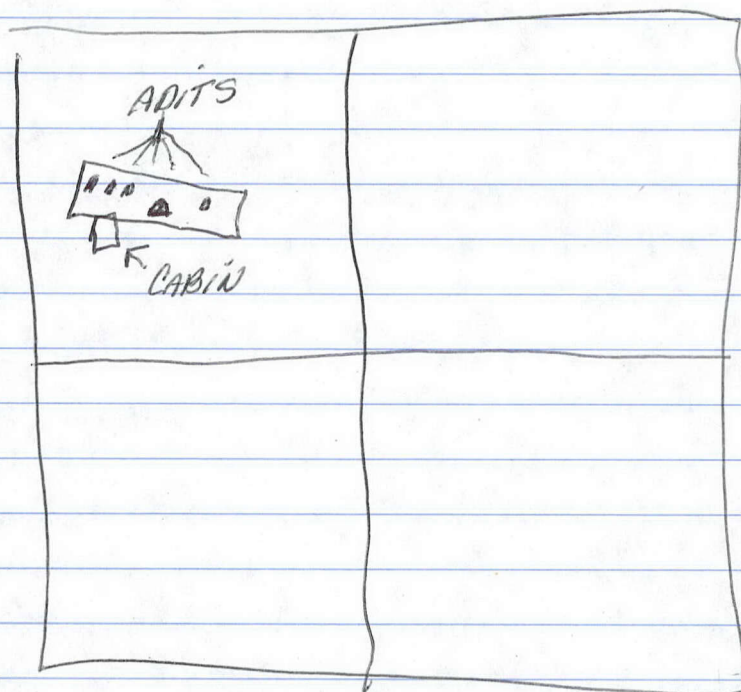

William T. Carter


AMC 396064

MR. EBEL

N
↑

T. 11 S. R. 16 E SEC 18 NW 1/4



RECEIVED
BLM AZ STATE OFFICE
200 SEP 22 P 2:23
PHOENIX, ARIZONA

THE CLAIM IS ON PRE-EXISTING
MINE IN AND NEAR QUARRY EAST
OF CABIN AND UPHILL.

AS SHOWN ON THE SAME 7 1/2 MINUTE
TOPOGRAPHIC QUADRANGLE MAP.

HOPE THIS IS SUFFICIENT

THANK YOU

William J. Carter

Rec'd timely
in response to
a notice *

* notice was sent to incorrect address &
subsequent decision vacated - this map provided
this verbal request.

RE
9/27/10

RUN TIME: 11:07 AM

DEPARTMENT OF INTERIOR
BUREAU OF LAND MANAGEMENT

RUN DATE: 02/12/2009
Page 1 of 1

Input Parameters for Geographic Report with Land

System Id = CR

Admin State = AZ

Geo State = AZ

Casetype Begins With

Case Disp Txt = AUTHORIZED, CANCELLED, EXPIRED, PENDING, REJECTED, RELINQUISHED, WITHDRAWN

Mer Twp Rng =

Section =

Mtrs = 14 0110S 0160E 018

Commodity =

Commodity Txt =

Pending Org =

Pend Org Decode =

Total Rows Returned: 0

NO WARRANTY IS MADE BY BLM FOR USE OF THE DATA
FOR PURPOSES NOT INTENDED BY BLM

